

NOTICE!!

These documents have been scanned!

Do not place un-scanned documents beneath this notice!

Do not remove this notice from this file!

GPO Jacket No. 560-102
Print Order 61540
Rise Business Services, LLC
Job=AZ15 5/23/2019



Box Number= AZ15084



Claim Begin-End: AMC390539-AMC390546

1 Initial Receipt



AZ15084-11

AMC389727-AMC390539

United States Department of the Interior

Bureau of Land Management
 BUSINESS & SUPPORT SVCS DIV
 ONE N CENTRAL AVE SUITE 800
 PHOENIX, AZ 85004 -4427
 Phone: (602) 417-9200

Receipt

No: 1677159

Transaction #: 1732556		ENTERED INTO COMPUTER
Date of Transaction: 03/25/2008		
CUSTOMER:	STEVE KAROLYI PO BOX 74353 PHOENIX,AZ 85087	APR 22 2008 <i>RB</i>

LINE #	QTY	DESCRIPTION	REMARKS	UNIT PRICE	TOTAL
1	8.00	LOCATABLE MINERALS / MINING CLAIMS- NEW,UNADJUD, ONE OR MORE AUTH NOS / NEW MINING CLAIM PROCESSING FEE \$15 (1930) CASES: AMC390539/\$15.00, AMC390540/\$15.00, AMC390541/\$15.00, AMC390542/\$15.00, AMC390543/ \$15.00, AMC390544/\$15.00, AMC390545/\$15.00, AMC390546/\$15.00		- n/a -	120.00
2	8.00	LOCATABLE MINERALS / MINING CLAIMS- NEW,UNADJUD, ONE OR MORE AUTH NOS / NEW MINING CLAIM LOCATION FEE \$30 (1993) CASES: AMC390539/\$30.00, AMC390540/\$30.00, AMC390541/\$30.00, AMC390542/\$30.00, AMC390543/ \$30.00, AMC390544/\$30.00, AMC390545/\$30.00, AMC390546/\$30.00		- n/a -	240.00
3	8.00	LOCATABLE MINERALS / MINING CLAIMS- NEW,UNADJUD, ONE OR MORE AUTH NOS / NEW MINING CLM MAINT FEE \$125 (1993) CASES: AMC390539/\$125.00, AMC390540/\$125.00, AMC390541/\$125.00, AMC390542/\$125.00, AMC390543/ \$125.00, AMC390544/\$125.00, AMC390545/\$125.00, AMC390546/\$125.00		- n/a -	1000.00
TOTAL:					\$1,360.00

PAYMENT INFORMATION			
1	AMOUNT:	\$1,360.00	POSTMARKED: 3/20/08 0:00
	TYPE:	CHECK	RECEIVED: 03/24/2008
	CHECK NO:	7189	
	NAME:	KAROLYI, STEVE F PO BOX 74353 PHOENIX AZ 85087	

NOTICE!!

These documents have been scanned!

Do not place un-scanned documents beneath this notice!

Do not remove this notice from this file!

GPO Jacket No. 560-102
Print Order 61540
Rise Business Services, LLC
Job=AZ15 5/23/2019



Box Number= AZ15084



Claim Begin-End: AMC390539-AMC390546

2 Correspondence



AZ15084-11

AMC389727-AMC390539

SENDER: COMPLETE THIS SECTION

- Complete items 1, 2, and 3.
- Print your name and address on the reverse so that we can return the card to you.
- Attach this card to the back of the mailpiece, or on the front if space permits.

1. Article Addressed to:

KASPER NORKUS
 LISA NORKUS
 1412 SW 6TH AVE
 CAPE CORAL, FL 33991-2765
 920/RE/AMC390539



9590 9402 1212 5246 1561 20

2. Article Number (Transfer from service label)

7015 1520 0001 7910 7538

COMPLETE THIS SECTION ON DELIVERY

A. Signature

X *Lisa Norkus*

- Agent
 Addressee

B. Received by (Printed Name)

Lisa Norkus

C. Date of Delivery

1-19-16

D. Is delivery address different from item 1? Yes

If YES, enter delivery address below: No

2016 JAN 22 P 2:53

PHOENIX, ARIZONA

3. Service Type

- Adult Signature
 Adult Signature Restricted Delivery
 Certified Mail®
 Certified Mail Restricted Delivery
 Collect on Delivery
 Collect on Delivery Restricted Delivery
 Insured Mail
 Insured Mail Restricted Delivery (over \$500)
- Priority Mail Express®
 Registered Mail™
 Registered Mail Restricted Delivery
 Return Receipt for Merchandise
 Signature Confirmation™
 Signature Confirmation Restricted Delivery

USPS TRACKING#



First-Class Mail
Postage & Fees Paid
USPS
Permit No. G-10

9590 9402 1212 5246 1561 20

**United States
Postal Service**

• Sender: Please print your name, address, and ZIP+4® in this box•

UNITED STATES
DEPARTMENT OF THE INTERIOR
Bureau of Land Management
Arizona State Office
One N. Central Avenue, Suite 800
Phoenix, AZ 85004-4427



United States Department of the Interior



BUREAU OF LAND MANAGEMENT
Arizona State Office
One North Central Avenue, Suite 800
Phoenix, Arizona 85004-4427
www.blm.gov/az/

JAN 13 2016

In Reply Refer To:
3800 (9200) RE
AMC390539

CERTIFIED MAIL - RETURN RECEIPT REQUESTED No. 7015 1520 0001 7910 7538

DECISION

KASPER NORKUS
LISA NORKUS : This decision affects those claims shown
1412 SW 6TH AVE : in the block below.
CAPE CORAL, FL 33991-2765 :

AMC390545
SPANISH GULCH GOLD

MINING CLAIMS DECLARED FORFEIT

The mining claims listed above have been declared forfeit as of September 1, 2015, for failure to timely file the required maintenance fee payment or small miner's maintenance fee waiver (waiver).

Claimants are required to pay an annual non-refundable maintenance fee of \$155 per 20 acres or portion thereof, or submit a waiver, on or before September 1 of each year. These requirements were established by 30 U.S.C. 28f-1, as amended, and 43 CFR 3834 and 3835.

Our records do not show receipt of a maintenance fee payment or small miner waiver filed on or before the due date. Therefore, the claims listed above are forfeit.

Reclamation Requirements

This decision does not relieve you of the liability for reclamation of all areas disturbed by your activities on lands covered by the subject mining claim(s) and/or site(s). After you complete the reclamation, you must notify the authorized officer of the appropriate surface managing agency so that the authorized officer may conduct a final site inspection and determine whether you may be released from liability. If you fail to reclaim the land to the satisfaction of the authorized officer, the surface management agency may cite you for noncompliance under its surface management regulations. For land administered by the Bureau of Land Management (BLM), if you fail to

reclaim the land to the satisfaction of the authorized officer as required in 43 CFR Subpart 3809, BLM will issue an order of noncompliance under 43 CFR 3809.601(a). If you fail to comply with the non-compliance order, BLM may take further action under 43 CFR 3809.604. Failure to conduct reclamation is a prohibited act that may subject you to criminal penalties. See 43 CFR 3809.605(h) and 43 CFR 3809.700.

Appeal Procedures

This decision may be appealed to the Interior Board of Land Appeals, Office of the Secretary, in accordance with the regulations contained in 43 CFR, Part 4, and the enclosed Form 1842-1. If an appeal is taken, your notice of appeal must be filed in this office (at the above address) within 30 days from receipt of this decision. The appellant has the burden of showing that the decision appealed from is in error.

If you wish to file a petition pursuant to regulation 43 CFR 4.21 (58 FR 4939, January 19, 1993) for a stay of the effectiveness of this decision during the time that your appeal is being reviewed by the Board, the petition for a stay must accompany your notice of appeal. A petition for a stay is required to show sufficient justification based on the standards listed below. Copies of the notice of appeal and petition for a stay **must** also be submitted to each party named in this decision and to the Interior Board of Land Appeals and to the appropriate Office of the Solicitor (see 43 CFR 4.413) at the same time the original documents are filed with this office. If you request a stay, you have the burden of proof to demonstrate that a stay should be granted.

Standards for Obtaining a Stay

Except as otherwise provided by law or other pertinent regulation, a petition for a stay of a decision pending appeal shall show sufficient justification based on the following standards:

- (1) The relative harm to the parties if the stay is granted or denied,
- (2) The likelihood of the appellant's success on the merits,
- (3) The likelihood of immediate and irreparable harm if the stay is not granted, and
- (4) Whether the public interest favors granting the stay.

Please include your AMC serial number(s) on all correspondence. If additional information is required, please call Rod Ebert at 602-417-9397.



Rebecca Heick
Deputy State Director
Lands, Minerals and Energy Division

Enclosure(s)

SENDER: COMPLETE THIS SECTION

- Complete items 1, 2, and 3. Also complete item 4 if Restricted Delivery is desired.
- Print your name and address on the reverse so that we can return the card to you.
- Attach this card to the back of the mailpiece, or on the front if space permits.

1. Article Addressed to:

BRANDON, DON, MARCUS DONALD,
 ROGER, JORDAN and MITCH BILLINGS
 1719 E. LEGRANDE AVE.
 INDIANAPOLIS, IN 46203-4157
 9310/RE/AMC390539, AMC391856

2. Article Number
 (Transfer from service label)

7013 0600 0001 7593 5999

COMPLETE THIS SECTION ON DELIVERY

A. Signature

James W. [Signature]

- Agent
- Addressee

B. Received by (Printed Name)

James W. [Signature]

C. Date of Delivery

2/11/14

D. Is delivery address different from item 1? Yes

If YES, enter delivery address below: No

GARFIELD STATION
 RECEIVED
 2014 FEB 14 P 2:55
 FEB 11 2014
 PHOENIX, ARIZONA
 U.S. POSTAL SERVICE
 46203

3. Service Type

- Certified Mail
- Registered
- Insured Mail
- Express Mail
- Return Receipt for Merchandise
- C.O.D.

4. Restricted Delivery? (Extra Fee)

Yes


UNITED STATES POSTAL SERVICE



First-Class Mail
Postage & Fees Paid
USPS
Permit No. G-10

- Sender: Please print your name, address, and ZIP+4 in this box •

**U.S. DEPARTMENT OF THE INTERIOR
BUREAU OF LAND MANAGEMENT
ARIZONA STATE OFFICE
ONE NORTH CENTRAL AVENUE, SUITE 800
PHOENIX, AZ 85004-4427**





United States Department of the Interior



BUREAU OF LAND MANAGEMENT

Arizona State Office

One North Central Avenue, Suite 800

Phoenix, Arizona 85004-4427

www.blm.gov/az/

JAN 29 2014

In Reply Refer To:

3800 (9310) RE

AMC390539, AMC391856

CERTIFIED MAIL - RETURN RECEIPT REQUESTED No. 7013 0600 0001 7593 5999

DECISION

BRANDON, DON, MARCUS DONALD,
ROGER, JORDAN and MITCH BILLINGS :
1719 E. LEGRANDE AVE. :
INDIANAPOLIS, IN 46203-4157 :

This decision affects those claims shown
in the block below.

AMC390544, AMC391864
GOLD NUGGET DRAW, EL ORO ROJO

MINING CLAIMS DECLARED FORFEIT

The mining claims listed above have been declared forfeit as of September 1, 2013, for failure to timely file the required maintenance fee payment or small miner's maintenance fee waiver (waiver).

Claimants are required to pay an annual non-refundable maintenance fee of \$140 per 20 acres, or submit a waiver, on or before September 1 of each year. (In accordance with 43 CFR 1822.14, because September 1, 2013, fell on a Sunday and Monday was a holiday, the payment was due the next business day, September 3, 2013.) These requirements were established by 30 U.S.C. 28f-1, as amended, and 43 Code of Federal Regulations (CFR) 3834 and 3835.

Our records do not show receipt of a maintenance fee payment or small miner waiver filed on or before the due date. Therefore, the claims listed above are forfeit.

This decision does not relieve you of the liability for reclamation of all areas disturbed by your activities on lands covered by the subject mining claim(s) and/or site(s). After you complete the reclamation, you must notify the authorized officer of the appropriate surface managing agency so that the authorized officer may conduct a final site inspection and determine whether you may be released from liability. If you fail to reclaim the land to the satisfaction of the authorized officer, the surface management agency may cite you for noncompliance under its surface management regulations.

For land administered by the Bureau of Land Management (BLM), if you fail to reclaim the land to the satisfaction of the authorized officer as required in 43 CFR Subpart 3809, BLM will issue an order of noncompliance under 43 CFR 3809.601(a). If you fail to comply with the non-compliance order, BLM may take further action under 43 CFR 3809.604. Failure to conduct reclamation is a prohibited act that may subject you to criminal penalties. See 43 CFR 3809.605(h) and 43 CFR 3809.700.

Appeal Procedures

This decision may be appealed to the Interior Board of Land Appeals, Office of the Secretary, in accordance with the regulations contained in 43 CFR, Part 4, and the enclosed Form 1842-1. If an appeal is taken, your notice of appeal must be filed in this office (at the above address) within 30 days from receipt of this decision. The appellant has the burden of showing that the decision appealed from is in error.

If you wish to file a petition pursuant to regulation 43 CFR 4.21 (58 FR 4939, January 19, 1993) for a stay of the effectiveness of this decision during the time that your appeal is being reviewed by the Board, the petition for a stay must accompany your notice of appeal. A petition for a stay is required to show sufficient justification based on the standards listed below. Copies of the notice of appeal and petition for a stay **must** also be submitted to each party named in this decision and to the Interior Board of Land Appeals and to the appropriate Office of the Solicitor (see 43 CFR 4.413) at the same time the original documents are filed with this office. If you request a stay, you have the burden of proof to demonstrate that a stay should be granted.

Standards for Obtaining a Stay

Except as otherwise provided by law or other pertinent regulation, a petition for a stay of a decision pending appeal shall show sufficient justification based on the following standards:

- (1) The relative harm to the parties if the stay is granted or denied,
- (2) The likelihood of the appellant's success on the merits,
- (3) The likelihood of immediate and irreparable harm if the stay is not granted, and
- (4) Whether the public interest favors granting the stay.

Please include your AMC serial number(s) on all correspondence. If additional information is required, please call Rod Ebert, at 602-417-9397.



Rebecca Heick
Group Administrator
Lands and Minerals

Enclosure:
Appeal Form 1842-1

SENDER: COMPLETE THIS SECTION

- Complete items 1, 2, and 3. Also complete item 4 if Restricted Delivery is desired.
- Print your name and address on the reverse so that we can return the card to you.
- Attach this card to the back of the mailpiece, or on the front if space permits.

1. Article Addressed to:

GUTIERREZ CHARLOTTE; ROMERO C;
 STEBBINS W.; VELASQUEZ CATHY
 221 COLORADO AVE
 ARRIBA, CO 80804-9754

AMC390539 (AZ931-TS)

 2. Article Number
 (Transfer from service label)

7012 2210 0000 8740 9010

COMPLETE THIS SECTION ON DELIVERY

A. Signature

X  Agent Addressee

B. Received by (Printed Name)

D. HORN X. ARIZONA
2003 FEB-4 P 3 00

C. Date of Delivery

2/3/03

 D. Is delivery address different from item 1? Yes
 If YES, enter delivery address below: No

3. Service Type

 Certified Mail Express Mail Registered Return Receipt for Merchandise Insured Mail C.O.D.

4. Restricted Delivery? (Extra Fee)

 YesRECEIVED
STATE OFFICE

UNITED STATES POSTAL SERVICE

COLORADO SPRINGS

CO 809 2 T

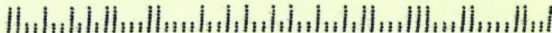
31 JAN 2013 PM



First-Class Mail
Postage & Fees Paid
USPS
Permit No. G-10

- Sender: Please print your name, address, and ZIP+4 in this box •

Bureau of Land Management
Arizona State Office (AZ931-TS)
One North Central Avenue, Ste 800
Phoenix, AZ 85004-4427





United States Department of the Interior



BUREAU OF LAND MANAGEMENT

Arizona State Office

One North Central Avenue, Suite 800

Phoenix, Arizona 85004-4427

www.blm.gov/az/

January 23, 2013

In Reply Refer To:

3800 (9310)

AMC390539

CERTIFIED MAIL - RETURN RECEIPT REQUESTED No. 7012 2210 0000 8740 9010

DECISION

GUTIERREZ CHARLOTTE; ROMERO CINDY; STEBBINS WALLACE; VELASQUEZ
CATHY

221 COLORADO AVE
ARRIBA, CO 80804-9754

: This decision affects those claims shown
: in the block below:

AMC390539
HIDDEN CREEK GOLD

MINING CLAIMS DECLARED FORFEITED

The mining claims listed above have been declared forfeited for failure to file the required maintenance fee payment or small miner's maintenance fee waiver (waiver).

Claimants are required to pay an annual non-refundable maintenance fee of \$140, or submit a waiver, on or before September 1 of each year. These requirements were established by 30 (United States Code) 28-f-k, as amended, and 43 Code of Federal Regulations (CFR) 3834 and 3835.

Our records do not show receipt of a maintenance fee payment, or waiver received on or before September 1, 2012, for the 2013 assessment year, for the claims listed above. Therefore, the claims are forfeited.

This decision does not relieve you of the liability for reclamation of all areas disturbed by your activities on lands covered by the subject mining claim(s) and/or site(s). After you complete the reclamation, you must notify the authorized officer of the appropriate surface managing agency so that the authorized officer may conduct a final site inspection and determine whether you may be released from liability.

2/22/2013
ENTERED INTO COMPUTER

If you fail to reclaim the land to the satisfaction of the authorized officer, the surface management agency may cite you for noncompliance under its surface management regulations.

For land administered by the Bureau of Land Management (BLM), if you fail to reclaim the land to the satisfaction of the authorized officer as required in 43 CFR Subpart 3809, BLM will issue an order of noncompliance under 43 CFR 3809.601(a). If you fail to comply with the noncompliance order, BLM may take further action under 43 CFR 3809.604. Failure to conduct reclamation is a prohibited act that may subject you to criminal penalties. See 43 CFR 3809.605(h) and 43 CFR 3809.700.

Appeal Procedures

This decision may be appealed to the Interior Board of Land Appeals, Office of the Secretary, in accordance with the regulations contained in 43 CFR, Part 4, and the enclosed Form 1842-1. If an appeal is taken, your notice of appeal must be filed in this office (at the above address) within 30 days from receipt of this decision. The appellant has the burden of showing that the decision appealed from is in error.


If you wish to file a petition pursuant to regulation 43 CFR 4.21 (58 FR 4939, January 19, 1993) for a stay of the effectiveness of this decision during the time that your appeal is being reviewed by the Board, the petition for a stay must accompany your notice of appeal. A petition for a stay is required to show sufficient justification based on the standards listed below. Copies of the notice of appeal and petition for a stay must also be submitted to each party named in this decision and to the Interior Board of Land Appeals and to the appropriate Office of the Solicitor (see 43 CFR 4.413) at the same time the original documents are filed with this office. If you request a stay, you have the burden of proof to demonstrate that a stay should be granted.

Standards for Obtaining a Stay

Except as otherwise provided by law or other pertinent regulation, a petition for a stay of a decision pending appeal shall show sufficient justification based on the following standards:

- (1) The relative harm to the parties if the stay is granted or denied,
- (2) The likelihood of the appellant's success on the merits,
- (3) The likelihood of immediate and irreparable harm if the stay is not granted, and
- (4) Whether the public interest favors granting the stay.

Please include your AMC serial number(s) on all correspondence. If additional information is required, please call Tony Smith @ 602-417-9355.



Rebecca Heick
Group Administrator
Lands and Minerals

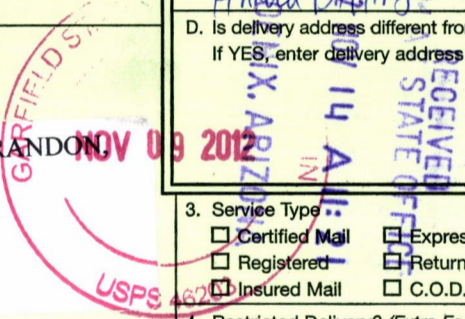
Enclosure
Appeal Form 1842-1

SENDER: COMPLETE THIS SECTION

- Complete items 1, 2, and 3. Also complete item 4 if Restricted Delivery is desired.
- Print your name and address on the reverse so that we can return the card to you.
- Attach this card to the back of the mailpiece, or on the front if space permits.

1. Article Addressed to:

BILLINGS ROGER, DON, BRANDON,
 MARCUS, MITCH, JORDAN
 1719 E LEGRANDE AVE
 INDIANAPOLIS, IN 46203
 AMC390544, 391864



COMPLETE THIS SECTION ON DELIVERY

A. Signature Agent
 Harold Billings Addressee

B. Received by (Printed Name) C. Date of Delivery
Harold Billings *11-9-12*

D. Is delivery address different from item 1? Yes
 If YES, enter delivery address below: No

3. Service Type
 Certified Mail Express Mail
 Registered Return Receipt for Merchandise
 Insured Mail C.O.D.

4. Restricted Delivery? (Extra Fee) Yes

2. Article Number
 (Transfer from service label)

7012 2210 0000 8675 2872

UNITED STATES POSTAL SERVICE

PHOENIX, ARIZONA
IN 450

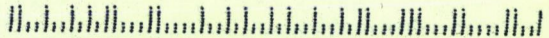
10 NOV 2012
FW 2 L



First-Class Mail
Postage & Fees Paid
USPS
Permit No. G-10

• Sender: Please print your name, address, and ZIP+4 in this box •

Bureau of Land Management
Arizona State Office (AZ931-AT)
One North Central Avenue, Ste 800
Phoenix, AZ 85004-4427





United States Department of the Interior



BUREAU OF LAND MANAGEMENT

Arizona State Office

One North Central Avenue, Suite 800

Phoenix, Arizona 85004-4427

www.blm.gov/az/

November 2, 2012

In Reply Refer To:

3800 (9310) AT

AMC390539, AMC391856

CERTIFIED MAIL – RETURN RECEIPT REQUEST 7012 2210 0000 8675 2872

NOTICE

BILLINGS ROGER, DON, BRANDON, MARCUS, MITCH, JORDAN

1719 E LEGRANDE AVE

INDIANAPOLIS, IN 46203

This Notice Affects Those Claims
Shown in the Block Below.

AMC390544, 391864

GOLD NUGGET DRAW, EL ORO ROJO

2013 Maintenance Fees - Additional Fees Required

Your maintenance fee payment for the 2013 assessment year, in the amount of \$140 per claim, for the placer claims listed above, has been received and is insufficient. **The total due on your claim(s) is: \$\$840.**

In accordance with the Consolidated Appropriations Act of 2012, Public Law 112-74 (125 Stat 1047), and FR44155-44158 (2012) Congress changed the way maintenance fees for placer mining claims are assessed. Instead of charging the maintenance fee on a per-claim basis, Congress stated that the fee, which is currently \$140, will be assessed on each 20 acre parcel of a placer claim or portion thereof.

Insufficient payment of the annual maintenance fee for the 2013 assessment year is a curable defect. **Therefore you are required to do one of the following within 30 days of receipt of this notice or your claim(s) will be declared forfeited:** 1) submit additional fees of \$140 per 20-acres or portion thereof based on the full acreage of the claim, or 2) amend the claim(s) to reduce the acres so a lesser fee is due and submit any additional fees due; or 3) relinquish the claim(s) in their entirety, in which case BLM will refund the maintenance fees you have already paid for the 2013 assessment year.

If you choose to amend the claims to reduce the acres, you must submit an amended location notice for each claim, with an accurate description and dimensions of the reduced claim, along with a map depicting the reduced claim, and a \$10 processing fee per amendment. An amendment must also be recorded at the county. If the amended claim contains more than 20 acres, calculate the additional fees due and submit those fees with the amendment(s).

pd \$840
AT

Please include your Arizona Mining Claim (AMC) serial number(s) and claim name(s) when submitting the additional fees, and note that you are paying additional fees due. If additional information is required, please contact Amy Thrower at 602-417-9334.



Rebecca Heick
Group Administrator
Lands and Minerals

SENDER: COMPLETE THIS SECTION	COMPLETE THIS SECTION ON DELIVERY
<ul style="list-style-type: none"> Complete items 1, 2, and 3. Also complete item 4 if Restricted Delivery is desired. Print your name and address on the reverse so that we can return the card to you. Attach this card to the back of the mailpiece, or on the front if space permits. 	<p>A. Signature <input checked="" type="checkbox"/> Agent <input checked="" type="checkbox"/> Addressee <i>Handed Bellings</i></p> <p>B. Received by (Printed Name) <i>Handed Bellings</i></p> <p>C. Date of Delivery <i>11-9-12</i></p>
<p>1. Article Addressed to:</p> <p>BILLINGS ROGER, DON, BRANDON MARCUS, MITCH, JORDAN 1719 E LEGRANDE AVE INDIANAPOLIS, IN 46203 AMC390544, 391864</p>	<p>D. Is delivery address different from item 1? <input type="checkbox"/> Yes <input checked="" type="checkbox"/> No If YES, enter delivery address below:</p> <p>3. Service Type: <input type="checkbox"/> Certified Mail <input type="checkbox"/> Express Mail <input type="checkbox"/> Registered <input type="checkbox"/> Return Receipt for Merchandise <input type="checkbox"/> Insured Mail <input type="checkbox"/> C.O.D.</p> <p>4. Restricted Delivery? (Extra Fee) <input type="checkbox"/> Yes</p>
<p>2. Article Number (Transfer from service label)</p>	<p>7012 2210 0000 8675 2872</p>

NOV 09 2012

RECEIVED
STATE OFFICE
PHOENIX, ARIZONA

USPS 46203

UNITED STATES POSTAL SERVICE

INDIANAPOLIS IN 46203

10 NOV 2012

FM 2 L

First-Class Mail
Postage & Fees Paid
USPS
Permit No. G-10

• Sender: Please print your name, address, and ZIP+4 in this box •

**Bureau of Land Management
Arizona State Office (AZ931-AT)
One North Central Avenue, Ste 800
Phoenix, AZ 85004-4427**

|||||

SENDER: COMPLETE THIS SECTION

- Complete items 1, 2, and 3. Also complete item 4 if Restricted Delivery is desired.
- Print your name and address on the reverse so that we can return the card to you.
- Attach this card to the back of the mailpiece, or on the front if space permits.

1. Article Addressed to:

BAXA ANDREA, ROBERT; CORNET
 GARY, GARY II
 7248 HAGERS HOLLOW DR
 DENVER, NC 28037-9259
 9310 TS AMC390539

2. Article Number
(Transfer from service label)

7011 2000 0002 6863 0314

COMPLETE THIS SECTION ON DELIVERY

A. Signature Agent
 Addressee



B. Received by (Printed Name) Agent
 Addressee

C. Date of Delivery 12/5

D. Is delivery address different from item 1? Yes
 If YES, enter delivery address below: No

3. Service Type

Certified Mail Express Mail
 Registered Return Receipt for Merchandise
 Insured Mail C.O.D.

4. Restricted Delivery? (Extra Fee) Yes

UNITED STATES POSTAL SERVICE



First-Class Mail
Postage & Fees Paid
USPS
Permit No. G-10

- Sender: Please print your name, address, and ZIP+4 in this box •

RECEIVED
BLM AZ STATE OFFICE

2011 DEC -7 PM 1:28

PHOENIX, ARIZONA

BUREAU OF LAND MANAGEMENT
ARIZONA STATE OFFICE
ONE NORTH CENTRAL AVENUE
SUITE 800
PHOENIX, AZ 85004-2203

November 22, 2011

In Reply Refer To:
3800 (9310) TS
AMC390539

CERTIFIED MAIL - RETURN RECEIPT REQUESTED No. 7009 1410 0001 7124 2957

DECISION

BAXA ANDREA, ROBERT; CORNET GARY, GARY II : This decision affects those
claims shown
7248 HAGERS HOLLOW DR : in the block below:
DENVER, NC 28037-9259 :

AMC390541
BONNY GULCH GOLD

MINING CLAIMS
DECLARED FORFEITED

The mining claims listed above have been declared forfeited for failure to file the required maintenance fee payment or small miner's maintenance fee waiver (waiver).

Claimants are required to pay an annual non-refundable maintenance fee of \$140, or submit a waiver, on or before September 1 of each year. These requirements were established by 30 (United States Code) 28-f-k, as amended, and 43 Code of Federal Regulations (CFR) 3834 and 3835.

Our records do not show receipt of a maintenance fee payment, or waiver received on or before September 1, 2011, for the 2012 assessment year, for the claims listed above. Therefore, the claims are forfeited.

12/28/2011
ENTERED INTO COMPUTER

This decision does not relieve you of the liability for reclamation of all areas disturbed by your activities on lands covered by the subject mining claim(s) and/or site(s). After you complete the reclamation, you must notify the authorized officer of the appropriate surface managing agency so that the authorized officer may conduct a final site inspection and determine whether you may be released from liability.

If you fail to reclaim the land to the satisfaction of the authorized officer, the surface management agency may cite you for noncompliance under its surface management regulations.

For land administered by the Bureau of Land Management (BLM), if you fail to reclaim the land to the satisfaction of the authorized officer as required in 43 CFR Subpart 3809, BLM will issue an order of noncompliance under 43 CFR 3809.601(a). If you fail to comply with the noncompliance order, BLM may take further action under 43 CFR 3809.604. Failure to conduct reclamation is a prohibited act that may subject you to criminal penalties. See 43 CFR 3809.605(h) and 43 CFR 3809.700.

This decision may be appealed to the Interior Board of Land Appeals, Office of the Secretary, in accordance with the regulations contained in 43 CFR, Part 4, and the enclosed Form 1842-1. If an appeal is taken, your notice of appeal must be filed in this office (at the above address) within 30 days from receipt of this decision. The appellant has the burden of showing that the decision appealed from is in error.

If you wish to file a petition pursuant to regulation 43 CFR 4.21 (58 FR 4939, January 19, 1993) for a stay of the effectiveness of this decision during the time that your appeal is being reviewed by the Board, the petition for a stay must accompany your notice of appeal. A petition for a stay is required to show sufficient justification based on the standards listed below. Copies of the notice of appeal and petition for a stay **must** also be submitted to each party named in this decision and to the Interior Board of Land Appeals and to the appropriate Office of the Solicitor (see 43 CFR 4.413) at the same time the original documents are filed with this office. If you request a stay, you have the burden of proof to demonstrate that a stay should be granted.

Standards for Obtaining a Stay

Except as otherwise provided by law or other pertinent regulation, a petition for a stay of a decision pending appeal shall show sufficient justification based on the following standards:

- (1) The relative harm to the parties if the stay is granted or denied,
- (2) The likelihood of the appellant's success on the merits,
- (3) The likelihood of immediate and irreparable harm if the stay is not granted, and
- (4) Whether the public interest favors granting the stay.

Please include your AMC serial number(s) on all correspondence. If additional information is required, please call Tony Smith at 602-417-9355.

/S/ Rebecca Heick

Rebecca Heick
Group Administrator
Lands and Minerals

Enclosure

TSmith:lm:112211



United States Department of the Interior



BUREAU OF LAND MANAGEMENT
Arizona State Office
One North Central Avenue, Suite 800
Phoenix, Arizona 85004-4427
www.blm.gov/az/

February 10, 2011

In Reply Refer To:
3800 (9330) RE
AMC390539

CERTIFIED MAIL - RETURN RECEIPT REQUESTED No. 7010 1670 0000 9977 3560

DECISION

KINGSLEY PATRICIA	:	This decision affects those claims
7009 196TH SW #105	:	shown in the block below:
LYNNWOOD, WA 980364410	:	

AMC390546
CACTUS CREEK GOLD

MINING CLAIMS DECLARED FORFEITED

The mining claim(s) listed above have been declared forfeited for failure to file the required maintenance fee payment or small miner's maintenance fee waiver (waiver).

Claimants are required to pay an annual non-refundable maintenance fee of \$140, or submit a waiver, on or before September 1 of each year. These requirements were established by Title 30 United States Code (U.S.C.) 28-f-k, as amended, and Title 43 Code of Federal Regulations (CFR) 3834 and 3835.

An affidavit of assessment work for the subject mining claim(s) was timely received; however, our records do not show receipt of a waiver or a maintenance fee payment on or before September 1, 2010, for the 2011 assessment year. Therefore, the mining claim(s) listed above are declared forfeited.

This decision does not relieve you of the liability for reclamation of all areas disturbed by your activities on lands encompassed by the subject mining claim(s) and/or site(s). After you complete the reclamation, you must notify the authorized officer of the appropriate surface managing agency so that the authorized officer may conduct a final site inspection and determine whether you may be released from liability.

If you fail to reclaim the land to the satisfaction of the authorized officer, the surface management agency may cite you for noncompliance under its surface management regulations.

For land administered by the Bureau of Land Management (BLM), if you fail to reclaim the land to the satisfaction of the authorized officer, as required in 43 CFR Subpart 3809, the BLM will issue an order of noncompliance under 43 CFR 3809.601(a). If you fail to comply with the noncompliance order, the BLM may take further action under 43 CFR 3809.604. Failure to conduct reclamation is a prohibited act that may subject you to criminal penalties. See 43 CFR 3809.605(h) and 43 CFR 3809.700.

This decision may be appealed to the Interior Board of Land Appeals, Office of the Secretary, in accordance with the regulations contained in 43 CFR, Part 4, and the enclosed Form 1842-1. If an appeal is taken, your notice of appeal must be filed in this office (at the above address) within 30 days from receipt of this decision. The appellant has the burden of showing that the decision appealed from is in error.

If you wish to file a petition pursuant to regulation 43 CFR 4.21 (58 FR 4939, January 19, 1993) for a stay of the effectiveness of this decision during the time that your appeal is being reviewed by the Board, the petition for a stay must accompany your notice of appeal. A petition for a stay is required to show sufficient justification based on the standards listed below. Copies of the notice of appeal and petition for a stay must also be submitted to each party named in this decision and to the Interior Board of Land Appeals and to the appropriate Office of the Solicitor (see 43 CFR 4.413) at the same time the original documents are filed with this office. If you request a stay, you have the burden of proof to demonstrate that a stay should be granted.

Standards for Obtaining a Stay

Except as otherwise provided by law or other pertinent regulation, a petition for a stay of a decision pending appeal shall show sufficient justification based on the following standards:

- (1) The relative harm to the parties if the stay is granted or denied,
- (2) The likelihood of the appellant's success on the merits,
- (3) The likelihood of immediate and irreparable harm if the stay is not granted, and
- (4) Whether the public interest favors granting the stay.

Please include your AMC serial number(s) on all correspondence. If additional information is required, please contact Rod Ebert at 602-417-9397.



Rebecca Heick
Group Administrator
Lands and Minerals

Enclosure
Appeal Form 1842-1

SPREADSHEET #4

(Tony's shelf)

NO BETTER ADDRESS

OK TO CLOSE

FEB 23 2011

ENTERED INTO COMPUTER

631 Code Entered PB


CERTIFIED MAIL™

UNITED STATES
DEPARTMENT OF THE INTERIOR
Bureau of Land Management
Arizona State Office
One N. Central Avenue, Suite 800
Phoenix, AZ 85004-4427

AN EC



7010 1670 0000 9977 3560



UNITED STATES POSTAGE
U.S. OFFICIAL MAIL
PENALTY FOR
PRIVATE USE \$300
FITNEY BOWES
02 1M
0004208279 FEB 11 2011
MAILED FROM ZIP CODE 85004

\$ 05.71⁰

RECEIVED OFFICE
BLM AZ STATE OFFICE
2011 FEB 22 PM 03
PHOENIX, ARIZONA

OFFICIAL BUSINESS
PENALTY FOR PRIVATE USE \$300

KINGSLEY PATRICIA

7009 196TH SW #105

LYNNWOOD, WA 980364410


AZ931 RE AMC390539 021011

Fwd

NIXIE 982 DE 1 00 02/15/11

RETURN TO SENDER
NOT DELIVERABLE AS ADDRESSED
UNABLE TO FORWARD

EC: 85004442700 *1214-02195-11-38



COMPLETE THIS SECTION ON DELIVERY		SENDER: COMPLETE THIS SECTION	
<p>A. Signature <input checked="" type="checkbox"/> Agent <input type="checkbox"/> Addressee</p> <p>B. Received by (Printed Name) _____ C. Date of Delivery _____</p> <p>D. Is delivery address different from item 1? <input type="checkbox"/> Yes <input type="checkbox"/> No If YES, enter delivery address below:</p>		<p>1. Article Addressed to: KINGSLEY PATRICIA 7009 196TH SW #105 LYNNWOOD, WA 980364410 AZ931 RE AMC390539 021011</p>	
<p>3. Service Type <input type="checkbox"/> Certified Mail <input type="checkbox"/> Express Mail <input type="checkbox"/> Registered <input type="checkbox"/> Return Receipt for Merchandise <input type="checkbox"/> Insured Mail <input type="checkbox"/> C.O.D.</p> <p>4. Restricted Delivery? (Extra Fee) <input type="checkbox"/> Yes <input type="checkbox"/> No</p>		<p>2. Article Number 7010 1670 0000 9977 3560 (Transfer from service label)</p>	
<p>Domestic Return Receipt 102595-02-M-1540</p>		<p>PS Form 3811, February 2004</p>	

OFFICIAL COPIES: /Case Files/ /SD Read/ /Section/ /Author

February 10, 2011

In Reply Refer To:

3800 (9330) RE

AMC390539

CERTIFIED MAIL - RETURN RECEIPT REQUESTED No. 7010 1670 0000 9977 3560

DECISION

KINGSLEY PATRICIA
7009 196TH SW #105
LYNNWOOD, WA 980364410

:
:
:

This decision affects those claims
shown in the block below:

AMC390546
CACTUS CREEK GOLD

MINING CLAIMS
DECLARED FORFEITED

The mining claim(s) listed above have been declared forfeited for failure to file the required maintenance fee payment or small miner's maintenance fee waiver (waiver).

Claimants are required to pay an annual non-refundable maintenance fee of \$140, or submit a waiver, on or before September 1 of each year. These requirements were established by Title 30 United States Code (U.S.C.) 28-f-k, as amended, and Title 43 Code of Federal Regulations (CFR) 3834 and 3835.

An affidavit of assessment work for the subject mining claim(s) was timely received; however, our records do not show receipt of a waiver or a maintenance fee payment on or before September 1, 2010, for the 2011 assessment year. Therefore, the mining claim(s) listed above are declared forfeited.

This decision does not relieve you of the liability for reclamation of all areas disturbed by your activities on lands encompassed by the subject mining claim(s) and/or site(s). After you complete the reclamation, you must notify the authorized officer of the appropriate surface managing agency so that the authorized officer may conduct a final site inspection and determine whether you may be released from liability.

If you fail to reclaim the land to the satisfaction of the authorized officer, the surface management agency may cite you for noncompliance under its surface management regulations.

For land administered by the Bureau of Land Management (BLM), if you fail to reclaim the land to the satisfaction of the authorized officer, as required in 43 CFR Subpart 3809, the BLM will issue an order of noncompliance under 43 CFR 3809.601(a). If you fail to comply with the noncompliance order, the BLM may take further action under 43 CFR 3809.604. Failure to conduct reclamation is a prohibited act that may subject you to criminal penalties. See 43 CFR 3809.605(h) and 43 CFR 3809.700.

This decision may be appealed to the Interior Board of Land Appeals, Office of the Secretary, in accordance with the regulations contained in 43 CFR, Part 4, and the enclosed Form 1842-1. If an appeal is taken, your notice of appeal must be filed in this office (at the above address) within 30 days from receipt of this decision. The appellant has the burden of showing that the decision appealed from is in error.

If you wish to file a petition pursuant to regulation 43 CFR 4.21 (58 FR 4939, January 19, 1993) for a stay of the effectiveness of this decision during the time that your appeal is being reviewed by the Board, the petition for a stay must accompany your notice of appeal. A petition for a stay is required to show sufficient justification based on the standards listed below. Copies of the notice of appeal and petition for a stay must also be submitted to each party named in this decision and to the Interior Board of Land Appeals and to the appropriate Office of the Solicitor (see 43 CFR 4.413) at the same time the original documents are filed with this office. If you request a stay, you have the burden of proof to demonstrate that a stay should be granted.

Standards for Obtaining a Stay

Except as otherwise provided by law or other pertinent regulation, a petition for a stay of a decision pending appeal shall show sufficient justification based on the following standards:

- (1) The relative harm to the parties if the stay is granted or denied,
- (2) The likelihood of the appellant's success on the merits,
- (3) The likelihood of immediate and irreparable harm if the stay is not granted, and
- (4) Whether the public interest favors granting the stay.

Please include your AMC serial number(s) on all correspondence. If additional information is required, please contact Rod Ebert at 602-417-9397.

Rebecca Heick
Group Administrator
Lands and Minerals

Enclosure
Appeal Form 1842-1

REbert:lm:021011



United States Department of the Interior



BUREAU OF LAND MANAGEMENT
Arizona State Office
One North Central Avenue, Suite 800
Phoenix, Arizona 85004-4427
www.blm.gov/az/

December 27, 2010

In Reply Refer To:
3800 (9310) TS
AMC390539

CERTIFIED MAIL - RETURN RECEIPT REQUESTED No. 7010 0780 0001 4667 1343

DECISION

BECHT CAROLE JOYCE, RICHARD,
ROBERT; DAY BARBARA;
DEIBOLD GARY; JOHNSON LINDA, ROY : This decision affects those claims shown
102 ALPINE WAY : in the block below:
RANDLE, WA 98377-9025 :

AMC390542
GOLD PISTOL WASH

MINING CLAIMS DECLARED FORFEITED

The mining claims listed above have been declared forfeited for failure to file the required maintenance fee payment or small miner's maintenance fee waiver (waiver).

Claimants are required to pay an annual non-refundable maintenance fee of \$140, or submit a waiver, on or before September 1 of each year. These requirements were established by 30 (United States Code) 28-f-k, as amended, and 43 Code of Federal Regulations (CFR) 3834 and 3835.

Our records do not show receipt of a maintenance fee payment, or waiver received on or before September 1, 2010, for the 2011 assessment year, for the claims listed above. Therefore, the claims are forfeited.

This decision does not relieve you of the liability for reclamation of all areas disturbed by your activities on lands covered by the subject mining claim(s) and/or site(s). After you complete the reclamation, you must notify the authorized officer of the appropriate surface managing agency so that the authorized officer may conduct a final site inspection and determine whether you may be released from liability.

If you fail to reclaim the land to the satisfaction of the authorized officer, the surface management agency may cite you for noncompliance under its surface management regulations.

For land administered by the Bureau of Land Management (BLM), if you fail to reclaim the land to the satisfaction of the authorized officer as required in 43 CFR Subpart 3809, BLM will issue an order of noncompliance under 43 CFR 3809.601(a). If you fail to comply with the noncompliance order, BLM may take further action under 43 CFR 3809.604. Failure to conduct reclamation is a prohibited act that may subject you to criminal penalties. See 43 CFR 3809.605(h) and 43 CFR 3809.700.

This decision may be appealed to the Interior Board of Land Appeals, Office of the Secretary, in accordance with the regulations contained in 43 CFR, Part 4, and the enclosed Form 1842-1. If an appeal is taken, your notice of appeal must be filed in this office (at the above address) within 30 days from receipt of this decision. The appellant has the burden of showing that the decision appealed from is in error.

If you wish to file a petition pursuant to regulation 43 CFR 4.21 (58 FR 4939, January 19, 1993) for a stay of the effectiveness of this decision during the time that your appeal is being reviewed by the Board, the petition for a stay must accompany your notice of appeal. A petition for a stay is required to show sufficient justification based on the standards listed below. Copies of the notice of appeal and petition for a stay **must** also be submitted to each party named in this decision and to the Interior Board of Land Appeals and to the appropriate Office of the Solicitor (see 43 CFR 4.413) at the same time the original documents are filed with this office. If you request a stay, you have the burden of proof to demonstrate that a stay should be granted.

Standards for Obtaining a Stay

Except as otherwise provided by law or other pertinent regulation, a petition for a stay of a decision pending appeal shall show sufficient justification based on the following standards:

- (1) The relative harm to the parties if the stay is granted or denied,
- (2) The likelihood of the appellant's success on the merits,
- (3) The likelihood of immediate and irreparable harm if the stay is not granted, and
- (4) Whether the public interest favors granting the stay.

Please include your AMC serial number(s) on all correspondence. If additional information is required, please call Rod Ebert at 602-417-9397.



Rebecca Heick
Group Administrator
Lands and Minerals


Enclosure

UNITED STATES
DEPARTMENT OF INTERIOR
Bureau of Land Management
Arizona State Office
One North Central Avenue, Suite 800
Phoenix, Arizona 85004-4427

OFFICIAL BUSINESS
PENALTY FOR PRIVATE USE \$300

AN

CERTIFIED MAIL™



7010 0780 0001 4667 1343

UNITED STATES POSTAGE
U.S. OFFICIAL MAIL
PENALTY FOR
PRIVATE USE \$300
FITNEY BOWES
02 1M
0004208279 DEC 27 2010
MAILED FROM ZIP CODE 85004

BECHT CAROLE JOYCE, RICHARD,
ROBERT; DAY BARBARA; DEIBOLD
GARY; JOHNSON LINDA, ROY
102 ALPINE WAY
RANDLE, WA 98377-9025

47031 TS AMF300539 100210

~~1st NOTICE
2nd NOTICE
RETURNED~~

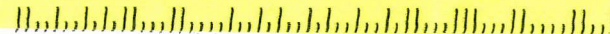
NIXIE 984 DE 1 00 01/01/11

RETURN TO SENDER
NOT DELIVERABLE AS ADDRESSED
UNABLE TO FORWARD

BC: 85004442700 *1179-05863-27-36

983779025 9075

85004@4427



<p>SENDER: COMPLETE THIS SECTION</p> <p>■ Complete items 1, 2, and 3. Also complete item 4 if Restricted Delivery is desired. ■ Print your name and address on the reverse so that we can return the card to you. ■ Attach this card to the back of the mailpiece, or on the front if space permits.</p>		<p>1. Article Addressed to:</p> <p>BECHT CAROLE JOYCE, RICHARD, ROBERT; DAY BARBARA; DEIBOLD GARY; JOHNSON LINDA, ROY 102 ALPINE WAY RANDLE, WA 98377-9025 47031 TS AMF300539 100210</p>	
<p>COMPLETE THIS SECTION ON DELIVERY</p> <p>A. Signature <input checked="" type="checkbox"/> Agent <input type="checkbox"/> Addressee <input type="checkbox"/></p> <p>B. Received by (Printed Name) _____ C. Date of Delivery _____</p> <p>D. Is delivery address different from item 1? <input type="checkbox"/> Yes <input type="checkbox"/> No If YES, enter delivery address below:</p>		<p>2. Article Number _____ (Transfer from service label)</p> <p>PS Form 3811, February 2004 Domestic Return Receipt 102595-02-M-1540</p>	
<p>3. Service Type</p> <p><input type="checkbox"/> Certified Mail <input type="checkbox"/> Express Mail <input type="checkbox"/> Return Receipt for Merchandise <input type="checkbox"/> Registered <input type="checkbox"/> Insured Mail</p>		<p>4. Restricted Delivery? (Extra Fee) <input type="checkbox"/> Yes <input type="checkbox"/> No</p>	

PLACE STICKER AT TOP OF ENVELOPE TO THE RIGHT
OF THE RETURN ADDRESS. FOLD AT DOTTED LINE

SENDER: COMPLETE THIS SECTION

- Complete items 1, 2, and 3. Also complete item 4 if Restricted Delivery is desired.
- Print your name and address on the reverse so that we can return the card to you.
- Attach this card to the back of the mailpiece, or on the front if space permits.

1. Article Addressed to:

MAHONEY GEOFF
 478 SNELLING AVE S
 SAINT PAUL, MN 55105-2147
 AZ933 RE AMC390539 032210

2. Article Number

(Transfer from service label)

7005 1160 0003 7539 7318

COMPLETE THIS SECTION ON DELIVERY

A. Signature

X  Agent
 Addressee

B. Received by (*Printed Name*)

ROBERT NELSON

C. Date of Delivery

3/25

D. Is delivery address different from item 1? Yes
 If YES, enter delivery address below: No

3. Service Type

Certified Mail Express Mail
 Registered Return Receipt for Merchandise
 Insured Mail C.O.D.

4. Restricted Delivery? (*Extra Fee*) Yes

UNITED STATES POSTAL SERVICE

SANIT PAGE NW 550

25 MAR 30 PM 34



2010 MAR 30 PM 34
Mail II B

First-Class Mail
Postage & Fees Paid
USPS
Permit No. G-10

RECEIVED
BLM AZ STATE OFFICE


2010 MAR 30 PM 34

PHOENIX, ARIZONA

- Sender: Please print your name, address, and ZIP+4 in this box •

U.S. DEPARTMENT OF THE INTERIOR
 BUREAU OF LAND MANAGEMENT
 ARIZONA STATE OFFICE
 ONE NORTH CENTRAL AVENUE, SUITE 800
 PHOENIX, AZ 85004-4427

4414



March 22, 2010

In Reply Refer To:
3800 (9310) RE
AMC390539

CERTIFIED MAIL - RETURN RECEIPT REQUESTED No. 7005 1160 0003 7539 7318

DECISION

MAHONEY GEOFF	:	This decision affects those claims
478 SNELLING AVE S	:	shown in the block below:
SAINT PAUL, MN 55105-2147	:	

AMC390540
APACHE CREEK GOLD

MINING CLAIMS
DECLARED FORFEITED

The mining claim(s) listed above have been declared forfeited for failure to file the required maintenance fee payment or small miner's maintenance fee waiver (waiver).

Claimants are required to pay an annual non-refundable maintenance fee of \$140, or submit a waiver, on or before September 1 of each year. These requirements were established by Title 30 United States Code (U.S.C.) 28-f-k, as amended, and Title 43 Code of Federal Regulations (CFR) 3834 and 3835.

An affidavit of assessment work for the subject mining claim(s) was timely received; however, our records do not show receipt of a waiver or a maintenance fee payment on or before September 1, 2009, for the 2010 assessment year. Therefore, the mining claim(s) listed above are declared forfeited.

This decision does not relieve you of the liability for reclamation of all areas disturbed by your activities on lands encompassed by the subject mining claim(s) and/or site(s). After you complete the reclamation, you must notify the authorized officer of the appropriate surface managing agency so that the authorized officer may conduct a final site inspection and determine whether you may be released from liability.

If you fail to reclaim the land to the satisfaction of the authorized officer, the surface management agency may cite you for noncompliance under its surface management regulations.

For land administered by the Bureau of Land Management (BLM), if you fail to reclaim the land to the satisfaction of the authorized officer, as required in 43 CFR Subpart 3809, the BLM will issue an order of noncompliance under 43 CFR 3809.601(a). If you fail to comply with the noncompliance order, the BLM may take further action under 43 CFR 3809.604. Failure to conduct reclamation is a prohibited act that may subject you to criminal penalties. See 43 CFR 3809.605(h) and 43 CFR 3809.700.

This decision may be appealed to the Interior Board of Land Appeals, Office of the Secretary, in accordance with the regulations contained in 43 CFR, Part 4, and the enclosed Form 1842-1. If an appeal is taken, your notice of appeal must be filed in this office (at the above address) within 30 days from receipt of this decision. The appellant has the burden of showing that the decision appealed from is in error.

If you wish to file a petition pursuant to regulation 43 CFR 4.21 (58 FR 4939, January 19, 1993) for a stay of the effectiveness of this decision during the time that your appeal is being reviewed by the Board, the petition for a stay must accompany your notice of appeal. A petition for a stay is required to show sufficient justification based on the standards listed below. Copies of the notice of appeal and petition for a stay must also be submitted to each party named in this decision and to the Interior Board of Land Appeals and to the appropriate Office of the Solicitor (see 43 CFR 4.413) at the same time the original documents are filed with this office. If you request a stay, you have the burden of proof to demonstrate that a stay should be granted.

Standards for Obtaining a Stay

Except as otherwise provided by law or other pertinent regulation, a petition for a stay of a decision pending appeal shall show sufficient justification based on the following standards:

- (1) The relative harm to the parties if the stay is granted or denied,
- (2) The likelihood of the appellant's success on the merits,
- (3) The likelihood of immediate and irreparable harm if the stay is not granted, and
- (4) Whether the public interest favors granting the stay.

Please include your AMC serial number(s) on all correspondence. If additional information is required, please contact Rod Ebert at 602-417-9397.



Angela Mogel
Acting Group Administrator
Renewable and Mineral Resources

Enclosure
Appeal Form 1842-1

RE:lm:032210

NOTICE!!

These documents have been scanned!

Do not place un-scanned documents beneath this notice!

Do not remove this notice from this file!

GPO Jacket No. 560-102
Print Order 61540
Rise Business Services, LLC
Job=AZ15 5/23/2019



Box Number= AZ15084



Claim Begin-End: AMC390539-AMC390546

3 Transfers



AZ15084-11

AMC389727-AMC390539

When recorded please return to:
Richard Barnett
2219 Double Branch Rd.
Columbia, TN 38401

Amc 391856
Amc 406029
Amc 406377
Amc 402986
Amc 390539

QUITCLAIM DEED

THIS QUITCLAIM DEED, Executed this ^{13th} day of April 2011, by first party Steve Karolyi whose address is P.O. Box 74353, Phoenix, AZ 85087, to second parties Richard Barnett and James Rogers, whose address is 2219 Double Branch Rd., Columbia, TN 38401.

WITNESSETH, That the said first party, for good consideration and for the sum of \$10.00 paid by the second party, the receipt hereby acknowledged, does hereby remise, release and quitclaim unto the second party forever, all the right, title, interest and claim which the first party has in and to the following described placer mining claim, in the County of Maricopa, State of Arizona, to wit:

AMC # 391866 EL Halcon Oro S 1/2 of the NE 1/4 Section 24, T4N, R7W G&SRBM

Exempt per ARS 11-1134 A6

In WITNESS WHEREOF, the said first party has signed and sealed these presents the day and year first above written.

Signed, sealed and delivered:


[Handwritten Signature]

State of Arizona } Arizona
County of } Maricopa

On this ^{13th} day of April, 2011 before me Steve Karolyi personally appeared, and proved to me on the basis of satisfactory evidence to be the person whose name is subscribed to the within instrument and acknowledged to me that he executed the same in his authorized capacity, and that his signature on the instrument the person, or the entity upon behalf of which the person acted, executed the instrument.

ACKNOWLEDGED by my hand and official notary seal.

[Handwritten Signature]
Signature



RECEIVED
MARICOPA COUNTY OFFICE
2011 APR 14 P 2:54
PHOENIX, ARIZONA

ENTERED INTO COMPUTER

5/3/11 AT

2/50

When recorded please return to:
David Sun
200 Tiger Ln
Placentia, CA 92870-4348

QUITCLAIM DEED

THIS QUITCLAIM DEED, Executed this ^{13th} day of April, 2011, by first parties Steve Karolyi, whose address is P.O. Box 74353, Phoenix, AZ 85087, and Kenneth Moore whose address is P.O Box 417., New River, AZ 85087, to second parties David Sun and Haiwen Dai whose address is 200 Tiger Ln., Placentia, CA 92870-4348.

WITNESSETH, that the said first party, for good consideration and for the sum of \$10.00 paid by the second party, the receipt hereby acknowledged, does hereby remise, release and quitclaim unto the second party forever, all the right, title, interest and claim which the first party has in and to the following described placer mining claims, in the County of La Paz, State of Arizona, to wit:


AMC # 406034 Martin Peak #5 NE ¼ of the SE ¼ Section 27 T4N R13W GSB&M

Exempt per ARS 11-1134 A6

In WITNESS WHEREOF, the said first party has signed and sealed these presents the day and year first above written.

Signed, sealed and delivered:

 Steve Karolyi


 Kenneth Moore

State of Arizona } Arizona
County of } Maricopa

On this 13th day of April, 2011 before me Steve Karolyi and Kenneth Moore, personally appeared, and proved to me on the basis of satisfactory evidence to be the person whose name is subscribed to the within instrument and acknowledged to me that he executed the same in his authorized capacity, and that his signature on the instrument the person, or the entity upon behalf of which the person acted, executed the instrument.

ACKNOWLEDGED by my hand and official notary seal.


Signature



RECEIVED
IN MARICOPA COUNTY
AZ STATE OFFICE
2011 APR 14 P 2:54
PHOENIX, ARIZONA

ENTERED INTO COMPUTER

5/3/11 AT

n.l.a.

When recorded please return to:
Eric Martin
1653 Lilac Ln
Willits, CA 95490

QUITCLAIM DEED

THIS QUITCLAIM DEED, Executed this ^{13th} 8th day of April, 2011, by first parties Steve Karolyi whose address is P.O. Box 74353, Phoenix, AZ 85087 and Kenneth Moore whose address is P.O Box 417, New River, AZ 85087, to second parties Eric Martin and Jeremiah Martin whose address is 1653 Lilac Ln, Willits, CA 95490.

WITNESSETH, that the said first party, for good consideration and for the sum of \$10.00 paid by the second party, the receipt hereby acknowledged, does hereby remise, release and quitclaim unto the second party forever, all the right, title, interest and claim which the first party has in and to the following described placer mining claims, in the County of La Paz, State of Arizona, to wit:

AMC # 406379 Sundance Gold #3 NW ¼ of the NE ¼ Section 14 T5N R12W GSB&M

Exempt per ARS 11-1134 A6

In WITNESS WHEREOF, the said first party has signed and sealed these presents the day and year first above written.

Signed, sealed and delivered:

 Steve Karolyi


 Kenneth Moore


State of Arizona } Arizona
County of } Maricopa

RECEIVED
LAZ STATE OFFICE
2011 APR 14 P 2:54
PHOENIX, ARIZONA

On this ^{13th} day of April, 2011 before me Steve Karolyi and Kenneth Moore, personally appeared, and proved to me on the basis of satisfactory evidence to be the person whose name is subscribed to the within instrument and acknowledged to me that he executed the same in his authorized capacity, and that his signature on the instrument the person, or the entity upon behalf of which the person acted, executed the instrument.

ACKNOWLEDGED by my hand and official notary seal.


Signature



ENTERED INTO COMPUTER

5/3/11 AT

2/10

When recorded please return to:
Roy Starr
15555 N. 176th Ln.
Surprise, AZ 85388

QUITCLAIM DEED

THIS QUITCLAIM DEED, Executed this ^{13th} day of April 2011, by first parties Steve Karolyi whose address is P.O. Box 74353, Phoenix, AZ 85087 and Tina Lilly whose address is 48412 N. Black Canyon hwy #123, New River, AZ 85087, to second parties Roy Starr and Shuping Starr whose address is 15555 N. 176th Ln., Surprise, AZ 85388.

WITNESSETH, that the said first party, for good consideration and for the sum of \$10.00 paid by the second party, the receipt hereby acknowledged, does hereby remise, release and quitclaim unto the second party forever, all the right, title, interest and claim which the first party has in and to the following described placer mining claims, in the County of Maricopa, State of Arizona, to wit:

AMC # 402988 Golden Rock SE ¼ of the SW ¼ Section 13 T4N R7W GSB&M

Exempt per ARS 11-1134 A6

In WITNESS WHEREOF, the said first party has signed and sealed these presents the day and year first above written.

Signed, sealed and delivered:

 Steve Karolyi

 Tina Lilly


State of Arizona } Arizona
County of } Maricopa

RECEIVED
MARICOPA STATE OFFICE
2011 APR 14 P 2:54
PHOENIX, ARIZONA

On this ^{13th} day of April, 2011 before me Steve Karolyi and Tina Lilly, personally appeared, and proved to me on the basis of satisfactory evidence to be the person whose name is subscribed to the within instrument and acknowledged to me that he executed the same in his authorized capacity, and that his signature on the instrument the person, or the entity upon behalf of which the person acted, executed the instrument.

ACKNOWLEDGED by my hand and official notary seal.


Signature



ENTERED INTO COMPUTER

5/3/11 AT

2/...

When recorded please return to:
Don Billings
1719 E. La Grande Ave.
Indianapolis, IN 46203

QUITCLAIM DEED

THIS QUITCLAIM DEED, Executed this ^{13th} day of April 2011, by first party Steve Karolyi D.B.A Minefinder Gold, whose address is P.O Box 74353, Phoenix, Az 85087 to second parties, Don Billings, Marcus Donald Billings, Brandon Billings and Roger Billings whose address is 1719 E. La Grande Ave., Indianapolis, IN 46203.

WITNESSETH, That the said first party, for good consideration and for the sum of \$10.00 paid by the second party, the receipt hereby acknowledged, does hereby remise, release and quitclaim unto the second party forever, all the right, title, interest and claim which the first party has in and to the following described placer mining claim, in the County of La Paz, State of Arizona, to wit:

AMC # 390544 Gold Nugget Draw N ½ of the SE ¼ Sec 2 T4N R13W GSB&M

Exempt per ARS 11-1134 A6

In WITNESS WHEREOF, the said first party has signed and sealed these presents the day and year first above written.


Signed, sealed and delivered:



State of Arizona } Arizona
County of } Maricopa

On this 13th day of April, 2011 before me Steve Karolyi personally appeared, and proved to me on the basis of satisfactory evidence to be the person whose name is subscribed to the within instrument and acknowledged to me that he executed the same in his authorized capacity, and that his signature on the instrument the person, or the entity upon behalf of which the person acted, executed the instrument.

ACKNOWLEDGED by my hand and official notary seal.


Signature

RECEIVED
LA PAZ STATE OFFICE
2011 APR 14 P 2:51
PHOENIX, ARIZONA

ENTERED INTO COMPUTER

5/2/11
AT

W...

When recorded please return to:
Don Billings
1719 E. La Grande Ave.
Indianapolis, IN 46203

QUITCLAIM DEED

THIS QUITCLAIM DEED, Executed this ^{13th} day of April 2011, by first party Steve Karolyi (D.B.A Minefinder Gold) whose address is P.O. Box 74353, Phoenix, AZ 85087 to second parties, Don Billings, Mitch Billings, Jordan Billings and Roger Billings whose address is 1719 E. La Grande Ave., Indianapolis, IN 46203.

WITNESSETH, That the said first party, for good consideration and for the sum of \$10.00 paid by the second party, the receipt hereby acknowledged, does hereby remise, release and quitclaim unto the second party forever, all the right, title, interest and claim which the first party has in and to the following described placer mining claim, in the County of Maricopa, State of Arizona, to wit:

AMC # 391864 El Oro Rojo S ½ of NE ¼ Sec. 23 T4N R7W GSB&M

Exempt per ARS 11-1134 A6

In WITNESS WHEREOF, the said first party has signed and sealed these presents the day and year first above written.

Signed, sealed and delivered:




State of Arizona } Arizona
County of } Maricopa

On this 13th day of April, 2011 before me Steve Karolyi personally appeared, and proved to me on the basis of satisfactory evidence to be the person whose name is subscribed to the within instrument and acknowledged to me that he executed the same in his authorized capacity, and that his signature on the instrument the person, or the entity upon behalf of which the person acted, executed the instrument.

ACKNOWLEDGED by my hand and official notary seal.



Signature



RECEIVED
CLM AZ STATE OFFICE
2011 APR 14 P 2:54
PHOENIX, ARIZONA

ENTERED INTO COMPUTER

5/2/11 AT

4/20

United States Department of the Interior
Bureau of Land Management
 LANDS/RECREATION & PLANNING
 ONE N CENTRAL AVE
 PHOENIX, AZ 85004 -2203
 Phone:

Receipt

No: 2326384

Transaction #: 2400107	
Date of Transaction: 04/14/2011	
CUSTOMER:	
	STEVE KAROLYI PO BOX 74353 NEW RIVER, AZ 85087-1006 US

LINE #	QTY	DESCRIPTION	REMARKS	UNIT PRICE	TOTAL
1	1.00	LOCATABLE MINERALS / MINING CLAIMS-NOT NEW-UNADJUD, ONE AUTH NO. ONLY / MINING CLAIM MONEY RECEIVED CASES: AMC391864/\$160.00	TRF (16)	- n/a -	160.00
TOTAL:					\$160.00

PAYMENT INFORMATION					
1	AMOUNT:	160.00	POSTMARKED:	N/A	
	TYPE:	CHECK	RECEIVED:	04/14/2011	
	CHECK NO:	7909			
	NAME:	KAROLYI, STEVE PO BOX 74353 NEW RIVER AZ 85087-1006 US			

REMARKS

This receipt was generated by the automated BLM Collections and Billing System and is a paper representation of a portion of the official electronic record contained therein.

When recorded please return to:
Cindy Romero
P.O Box 96
221 Colorado Ave.
Arriba, CO 80804

AMC 390539
390142
389620

QUITCLAIM DEED

THIS QUITCLAIM DEED, Executed this 10th day of February, 2010 by first party Steve Karolyi (D.B.A Minefinder Gold) whose address is P.O. Box 74353, Phoenix, AZ 85087, to second parties, Cindy Romero, Cathy Velasquez, Wallace Stebbins and Charlotte Gutierrez whose address is 221 Colorado Ave., Arriba, CO., 80804. (4)

WITNESSETH, That the said first party, for good consideration and for the sum of \$10.00 paid by the second party, the receipt hereby acknowledged, does hereby remise, release and quitclaim unto the second party forever, all the right, title, interest and claim which the first party has in and to the following described placer mining claim, in the County of La Paz, State of Arizona, to wit:

AMC # 390539 Hidden Creek Gold NE ¼ Sec. 1 T4N R13W GSRB&M

Exempt per ARS 11-1134 A6

In WITNESS WHEREOF, the said first party has signed and sealed these presents the day and year first above written.


Signed, sealed and delivered:




State of Arizona } Arizona
County of } Maricopa

On this 10th day of February, 2010 before me Steve Karolyi personally appeared, and proved to me on the basis of satisfactory evidence to be the person whose name is subscribed to the within instrument and acknowledged to me that he executed the same in his authorized capacity, and that his signature on the instrument the person, or the entity upon behalf of which the person acted, executed the instrument.

ACKNOWLEDGED by my hand and official notary seal


Signature



RECEIVED
NOTARY STATE OFFICE
2010 FEB 12 A 10: 29
PHOENIX, ARIZONA
ENTERED
FEB 22 2010

4/5c

When recorded please return to:
Patrick Bahr
402 Lowville Rd.
Rio, WI 53960

AMC 390142

QUITCLAIM DEED

THIS QUITCLAIM DEED, Executed this 10th day of February 2010, by first party Steve Karolyi (D.B.A Minefinder Gold) whose address is P.O. Box 74353, Phoenix, AZ 85087, to second parties Patrick Bahr and Sharon Wertz whose address is 402 Lowville Rd., Rio, WI 53960. (2)

WITNESSETH, That the said first party, for good consideration and for the sum of \$10.00 paid by the second party, the receipt hereby acknowledged, does hereby remise, release and quitclaim unto the second party forever, all the right, title, interest and claim which the first party has in and to the following described placer mining claim, in the County of La Paz, State of Arizona, to wit:

AMC # 390149 Gold West W 1/2 of SW 1/4 Sec. 29 T4N R13W Gila & Salt Base and Meridian

Exempt per ARS 11-1134 A6

In WITNESS WHEREOF, the said first party has signed and sealed these presents the day and year first above written.


Signed, sealed and delivered:




State of Arizona } Arizona
County of } Maricopa

On this 10th day of February, 2010 before me Steve Karolyi personally appeared, and proved to me on the basis of satisfactory evidence to be the person whose name is subscribed to the within instrument and acknowledged to me that he executed the same in his authorized capacity, and that his signature on the instrument the person, or the entity upon behalf of which the person acted, executed the instrument.

ACKNOWLEDGED by my hand and official notary seal.


Signature



RECEIVED
MARICOPA COUNTY CLERK'S OFFICE
2010 FEB 12 A 10:29
PHOENIX, ARIZONA



2/5c

When recorded please return to:
Richard Desoto
98214 Bridge Ln.
Myrtle Point, OR 97458

AMC 389620

QUITCLAIM DEED

THIS QUITCLAIM DEED, Executed this 10th day of February, 2010 by first party Steve Karolyi (D.B.A Minefinder Gold) whose address is P.O. Box 74353, Phoenix, AZ 85087, to second parties, Richard Desoto, Nancy Desoto, John Desoto, Lani Desoto, Alice Desoto, William Desoto, Serena Desoto and Steven Desoto. (8)

WITNESSETH, That the said first party, for good consideration and for the sum of \$10.00 paid by the second party, the receipt hereby acknowledged, does hereby remise, release and quitclaim unto the second party forever, all the right, title, interest and claim which the first party has in and to the following described placer mining claim, in the County of La Paz, State of Arizona, to wit:

AMC # 389622 La Colina Oro NW ¼ Sec. 4 T3N R13W GSRB&M

Exempt per ARS 11-1134 A6

In WITNESS WHEREOF, the said first party has signed and sealed these presents the day and year first above written.


Signed, sealed and delivered:




State of Arizona } Arizona
County of } Maricopa

On this 10th day of February, 2010 before me Steve Karolyi personally appeared, and proved to me on the basis of satisfactory evidence to be the person whose name is subscribed to the within instrument and acknowledged to me that he executed the same in his authorized capacity, and that his signature on the instrument the person, or the entity upon behalf of which the person acted, executed the instrument.

ACKNOWLEDGED by my hand and official notary seal.

Signature 



RECEIVED
STATE OFFICE
2010 FEB 12 A 10:29
PHOENIX, ARIZONA



8/30

United States Department of the Interior
Bureau of Land Management
 BUSINESS & SUPPORT SVCS DIV
 ONE N CENTRAL AVE SUITE 800
 PHOENIX, AZ 85004 -4427
 Phone: (602) 417-9200

Receipt

No: 2083310

Transaction #: 2150195	
Date of Transaction: 02/12/2010	
CUSTOMER:	STEVE KAROLYI PO BOX 74543 PHOENIX,AZ 85087-1010 US

LINE #	QTY	DESCRIPTION	REMARKS	UNIT PRICE	TOTAL
1	1.00	LOCATABLE MINERALS / MINING CLAIMS-NOT NEW-UNADJUD,ONE AUTH NO. ONLY / MINING CLAIM MONEY RECEIVED CASES: AMC390539/\$140.00	TRF (14)	- n/a -	140.00
TOTAL:					\$140.00

PAYMENT INFORMATION			
1	AMOUNT:	140.00	POSTMARKED: N/A
	TYPE:	CHECK	RECEIVED: 02/12/2010
	CHECK NO:	7500	
	NAME:	KAROLYI, STEVE PO BOX 74543 PHOENIX AZ 85087-1010 US	

REMARKS

This receipt was generated by the automated BLM Collections and Billing System and is a paper representation of a portion of the official electronic record contained therein.

Amc 401542
Amc 390539
Amc 391050

When recorded please return to:
Arizona Resales, LLC
1916 East Darrel Road
Phoenix, Arizona 85042

QUITCLAIM DEED

THIS QUITCLAIM DEED, Executed this 4th day of October 2010, by first parties Steve Karolyi and Tina Lilly whose address is P.O. Box 74353, Phoenix, AZ 85087, to second party Arizona Resales, LLC., 1916 East Darrel Road, Phoenix, Arizona 85042.

WITNESSETH, that the said first party, for good consideration and for the sum of \$10.00 paid by the second party, the receipt hereby acknowledged, does hereby remise, release and quitclaim unto the second party forever, all the right, title, interest and claim which the first party has in and to the following described placer mining claims, in the County of Maricopa, State of Arizona, to wit:


AMC # 401543 Coyote Wash #8 NE ¼ of the NE ¼ Section 18 T4N R6W GSB&M

Exempt per ARS 11-1134 A6

In WITNESS WHEREOF, the said first party has signed and sealed these presents the day and year first above written.

Signed, sealed and delivered:

 Steve Karolyi


 Tina Lilly


State of Arizona } Arizona
County of } Maricopa

2010 OCT -5 A 11:40
RECORDS OFFICE
MARICOPA COUNTY
PHOENIX, AZ

On this 4 day of October, 2010 before me Steve Karolyi and Tina Lilly, personally appeared, and proved to me on the basis of satisfactory evidence to be the person whose name is subscribed to the within instrument and acknowledged to me that he executed the same in his authorized capacity, and that his signature on the instrument the person, or the entity upon behalf of which the person acted, executed the instrument.

ACKNOWLEDGED by my hand and official notary seal.


Signature



ENTERED INTO COMPUTER

11/3/10 AT

1/50

When recorded please return to:
Lisa Norkus
3756 Royal Palm Dr
St James City, FL 33956

QUITCLAIM DEED

THIS QUITCLAIM DEED, Executed this 1st day of October 2010, by first party Steve Karolyi, D.B.A Minefinder Gold, whose address is P.O Box 74353, Phoenix, Az 85087 to second parties, Lisa Norkus and Kasper Norkus whose address is 3756 Royal Palm Dr., St. James, FL 33956.

WITNESSETH, That the said first party, for good consideration and for the sum of \$10.00 paid by the second party, the receipt hereby acknowledged, does hereby remise, release and quitclaim unto the second party forever, all the right, title, interest and claim which the first party has in and to the following described placer mining claim, in the County of La Paz, State of Arizona, to wit:

AMC # 390545 Spanish Gulch Gold NW ¼ of the SW ¼ Sec. 2 T4N R13W GSBM

Exempt per ARS 11-1134 A6

In WITNESS WHEREOF, the said first party has signed and sealed these presents the day and year first above written.

Signed, sealed and delivered



State of Arizona } Arizona
County of } Maricopa

On this 4th day of October, 2010 before me Steve Karolyi personally appeared, and proved to me on the basis of satisfactory evidence to be the person whose name is subscribed to the within instrument and acknowledged to me that he executed the same in his authorized capacity, and that his signature on the instrument the person, or the entity upon behalf of which the person acted, executed the instrument.

ACKNOWLEDGED by my hand and official notary seal.

Signature



2010 OCT -5 A 11:40

RECORDS OFFICE

ENTERED INTO COMPUTER

11/3/10 AT

2/50

When recorded please return to:
Dave Veazey
5118 N. Cowlic Rd
Golden Valley, Az 86413

QUITCLAIM DEED

THIS QUITCLAIM DEED, Executed this 1st day of October, 2010 by first party Steve Karolyi (D.B.A Minefinder Gold) whose address is P.O. Box 74353, Phoenix, AZ 85087, to second parties, Dave and Sandie Veazey whose address is 5118 N. Cowlic Rd., Golden Valley, AZ 86413.

WITNESSETH, That the said first party, for good consideration and for the sum of \$10.00 paid by the second party, the receipt hereby acknowledged, does hereby remise, release and quitclaim unto the second party forever, all the right, title, interest and claim which the first party has in and to the following described placer mining claims, in the County of La Paz, State of Arizona, to wit:

AMC #391053 Lost Treasure Draw S ½ of the SW ¼ Section 12 T4N R13W GSRB&M

Exempt per ARS 11-1134 A6

In WITNESS WHEREOF, the said first party has signed and sealed these presents the day and year first above written.

Signed, sealed and delivered:




State of Arizona } Arizona
County of } Maricopa

On this 4th day of October, 2010 before me Steve Karolyi personally appeared, and proved to me on the basis of satisfactory evidence to be the person whose name is subscribed to the within instrument and acknowledged to me that he executed the same in his authorized capacity, and that his signature on the instrument the person, or the entity upon behalf of which the person acted, executed the instrument.

ACKNOWLEDGED by my hand and official notary seal

Signature



2010 OCT -5 A 11:40
AZ
RECORDED

ENTERED INTO COMPUTER

11/3/10 AT

2/sc

Form 1370-18
(July 1984)

UNITED STATES
DEPARTMENT OF THE INTERIOR
BUREAU OF LAND MANAGEMENT

170513

Date 10-5-2010

TEMPORARY RECEIPT

Received \$ Check 7647

On account of Steve Karolyi

Credit is subject to
clearing of any checks
**This is not a permit,
license, or lease.**

Received from:

(4) new claims @ 189 = 756.00

(5) TFE @ \$10 = 50.00

TOTAL 806.00

Susie Cruz

ACCOUNTING OFFICE

United States Department of the Interior
Bureau of Land Management
 LANDS/RECREATION & PLANNING
 ONE N CENTRAL AVE
 PHOENIX, AZ 85004 -2203
 Phone:

Receipt

No:

2228983

Transaction #: 2299556	
Date of Transaction: 10/14/2010	
CUSTOMER:	
STEVE KAROLYI PO BOX 74353 PHOENIX, AZ 85087-1006 US	

LINE #	QTY	DESCRIPTION	REMARKS	UNIT PRICE	TOTAL
1	4.00	LOCATABLE MINERALS / MINING CLAIMS- NEW, UNADJUD, ONE OR MORE AUTH NOS / NEW MINING CLAIM PROCESSING FEE \$15 CASES: AMC402301/\$15.00, AMC402302/\$15.00, AMC402303/\$15.00, AMC402304/\$15.00		- n/a -	60.00
2	4.00	LOCATABLE MINERALS / MINING CLAIMS- NEW, UNADJUD, ONE OR MORE AUTH NOS / NEW MINING CLAIM LOCATION FEE \$34 CASES: AMC402301/\$34.00, AMC402302/\$34.00, AMC402303/\$34.00, AMC402304/\$34.00		- n/a -	136.00
3	4.00	LOCATABLE MINERALS / MINING CLAIMS- NEW, UNADJUD, ONE OR MORE AUTH NOS / NEW MINING CLAIM MAINT FEE \$140 CASES: AMC402301/\$140.00, AMC402302/\$140.00, AMC402303/\$140.00, AMC402304/\$140.00		- n/a -	560.00
4	1.00	LOCATABLE MINERALS / MINING CLAIMS-NOT NEW-UNADJUD, ONE AUTH NO. ONLY / MINING CLAIM MONEY RECEIVED CASES: AMC401543/\$50.00	TRF (5)	- n/a -	50.00
TOTAL:					\$806.00

PAYMENT INFORMATION			
1	AMOUNT:	806.00	POSTMARKED: N/A
	TYPE:	CHECK	RECEIVED: 10/14/2010
	CHECK NO:	7647	
	NAME:	KAROLYI, STEVE PO BOX 74353 PHOENIX AZ 85087-1006 US	

REMARKS

ORIGINALLY POSTED ON TEMP RECEIPT #170513

This receipt was generated by the automated BLM Collections and Billing System and is a paper representation of a portion of the official electronic record contained therein.

When recorded please return to:
Elaine Sandavol
P.O. Box 1028
Kasilof, AK 99610-1028

Amc 402705
Amc 390539
Amc 402469

QUITCLAIM DEED

THIS QUITCLAIM DEED, Executed this 9th day of December 2010, by first parties Steve Karolyi and Tina Lilly whose address is P.O. Box 74353, Phoenix, AZ 85087, to second parties Elaine Sandavol and Teresa Winter whose address is P.O. Box 1028., Kasilof, AK 99610-1028.

WITNESSETH, that the said first party, for good consideration and for the sum of \$10.00 paid by the second party, the receipt hereby acknowledged, does hereby remise, release and quitclaim unto the second party forever, all the right, title, interest and claim which the first party has in and to the following described placer mining claims, in the County of Maricopa, State of Arizona, to wit:

AMC # 402705 Red Hawk SW ¼ of the SW ¼ Section 12 T4N R7W GSB&M

Exempt per ARS 11-1134 A6

In WITNESS WHEREOF, the said first party has signed and sealed these presents the day and year first above written.

Signed, sealed and delivered:

[Signature] Steve Karolyi
[Signature] Tina Lilly


State of Arizona } Arizona
County of } Maricopa

RECEIVED
DLMAZ STATE OFFICE
2010 DEC 13 A 10:51
PHOENIX, ARIZONA

On this 9th day of December, 2010 before me Steve Karolyi and Tina Lilly, personally appeared, and proved to me on the basis of satisfactory evidence to be the person whose name is subscribed to the within instrument and acknowledged to me that he executed the same in his authorized capacity, and that his signature on the instrument the person, or the entity upon behalf of which the person acted, executed the instrument.

ACKNOWLEDGED by my hand and official notary seal.

[Signature]
Signature



2
4MC
\$20-

1/19/11 AT

When recorded please return to:
Andrea Baxa
7248 Hagers Hollow Dr
Denver, NC 28037

QUITCLAIM DEED

THIS QUITCLAIM DEED, Executed this 9th day of December 2010, by first party Steve Karolyi , D.B.A Minefinder Gold, whose address is P.O. Box 74353, Phoenix, AZ 85087, to second parties, Andrea Baxa, Robert Baxa, Gary Cornett and Gary Cornet II, whose address is 7248 Hagers Hollow Dr., Denver, NC 28037.

WITNESSETH, That the said first party, for good consideration and for the sum of \$10.00 paid by the second party, the receipt hereby acknowledged, does hereby remise, release and quitclaim unto the second party forever, all the right, title, interest and claim which the first party has in and to the following described placer mining claims, in the County of La Paz, State of Arizona, to wit:

AMC # 390541 Bonny Gulch Gold W ½ of the SW ¼ Sec. 1 T4N R13W GSRB&M

Exempt per ARS 11-1134 A6

In WITNESS WHEREOF, the said first party has signed and sealed these presents the day and year first above written.

Signed, sealed and delivered:



State of Arizona } Arizona
County of } Maricopa

On this 9th day of December, 2010 before me Steve Karolyi personally appeared, and proved to me on the basis of satisfactory evidence to be the person whose name is subscribed to the within instrument and acknowledged to me that he executed the same in his authorized capacity, and that his signature on the instrument the person, or the entity upon behalf of which the person acted, executed the instrument.

ACKNOWLEDGED by my hand and official notary seal.



Signature



RECEIVED
CLM AZ STATE OFFICE
2010 DEC 13 A 10: 51
PHOENIX, ARIZONA

1/19/11 AT

4
4MC
\$40-

When recorded please return to:
Allen Tinker
5955 Nuevo Leon St. #8
N. Las Vegas, NV 89031

QUITCLAIM DEED

THIS QUITCLAIM DEED, Executed this 9th day of December, 2010 by first parties Steve Karolyi whose address is P.O. Box 74353, Phoenix, AZ 85087, Kenneth Moore, Shawn Deters and Tina Lilly to second party Allen Tinker whose address is 5955 Nuevo Leon St., N. Las Vegas, NV 89031.

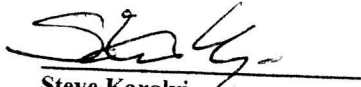
WITNESSETH, That the said first party, for good consideration and for the sum of \$10.00 paid by the second party, the receipt hereby acknowledged, does hereby remise, release and quitclaim unto the second party forever, all the right, title, interest and claim which the first party has in and to the following described placer mining claim, in the County of La Paz, State of Arizona, to wit:

AMC # 402471 North Hidden Creek

Exempt per ARS 11-1134 A6

In WITNESS WHEREOF, the said first party has signed and sealed these presents the day and year first above written.

Signed, sealed and delivered:



Steve Karolyi


State of Arizona } Arizona
County of } Maricopa

RECEIVED
MARICOPA STATE OFFICE
2010 DEC 13 A 10:51
PHOENIX, ARIZONA

On this 9th day of December, 2010 before me Steve Karolyi personally appeared, and proved to me on the basis of satisfactory evidence to be the person whose name is subscribed to the within instrument and acknowledged to me that he executed the same in his authorized capacity, and that his signature on the instrument the person, or the entity upon behalf of which the person acted, executed the instrument.

ACKNOWLEDGED by my hand and official notary seal.


Signature




\$10-

1/19/11 AT

Kenneth Moore
Kenneth Moore

On this 9th day of December, 2010 before me Kenneth Moore personally appeared, and proved to me on the basis of satisfactory evidence to be the person whose name is subscribed to the within instrument and acknowledged to me that he executed the same in his authorized capacity, and that his signature on the instrument the person, or the entity upon behalf of which the person acted, executed the instrument.

ACKNOWLEDGED by my hand and official notary seal.

Daniel Hakimeh
Signature




Tina Lilly
Tina Lilly

On this 9th day of December, 2010 before me Tina Lilly personally appeared, and proved to me on the basis of satisfactory evidence to be the person whose name is subscribed to the within instrument and acknowledged to me that he executed the same in his authorized capacity, and that his signature on the instrument the person, or the entity upon behalf of which the person acted, executed the instrument.

ACKNOWLEDGED by my hand and official notary seal.

Daniel Hakimeh
Signature



RECEIVED
PLM AZ STATE OFFICE
2010 DEC 13 A 10:51
PHOENIX, ARIZONA

Shawn Deters
Shawn Deters

State of Arizona } Arizona
County of } Maricopa

On this 9th day of December, 2010 before me Shawn Deters personally appeared, and proved to me on the basis of satisfactory evidence to be the person whose name is subscribed to the within instrument and acknowledged to me that he executed the same in his authorized capacity, and that his signature on the instrument the person, or the entity upon behalf of which the person acted, executed the instrument.

ACKNOWLEDGED by my hand and official notary seal.

Daniel Hakimeh



When recorded please return to:
Robert Spangelo
232 Park Street North, Box 511
Hebron, ND 58638

QUITCLAIM DEED

THIS QUITCLAIM DEED, Executed this 9th day of December, 2010 by first party Steve Karolyi whose address is P.O. Box 74353, Phoenix, AZ 85087, Kenneth Moore, Shawn Deters and Tina Lilly, to second parties, Robert Spangelo, Erica Spangelo, Grayson Spangelo and Catherine Spangelo whose address is 232 Park Street North, Box 511., Hebron, ND 58638.


WITNESSETH, That the said first party, for good consideration and for the sum of \$10.00 paid by the second party, the receipt hereby acknowledged, does hereby remise, release and quitclaim unto the second party forever, all the right, title, interest and claim which the first party has in and to the following described placer mining claims, in the County of Yavapai, State of Arizona, to wit:

AMC # 402472 West Poncho Villa W 1/2 of the NE 1/4 Section 6 T10N R2E GSRB&M

Exempt per ARS 11-1134 A6

In WITNESS WHEREOF, the said first party has signed and sealed these presents the day and year first above written.

Signed, sealed and delivered:

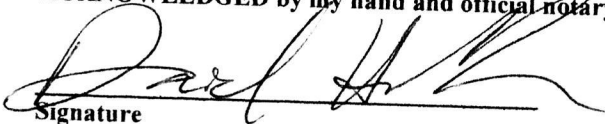

Steve Karolyi

RECEIVED
PLAZA STATE OFFICE
2010 DEC 13 A 10:51
PHOENIX, ARIZONA

State of Arizona } Arizona
County of } Maricopa

On this 9th day of December, 2010 before me Steve Karolyi personally appeared, and proved to me on the basis of satisfactory evidence to be the person whose name is subscribed to the within instrument and acknowledged to me that he executed the same in his authorized capacity, and that his signature on the instrument the person, or the entity upon behalf of which the person acted, executed the instrument.

ACKNOWLEDGED by my hand and official notary seal.


Signature




1/19/11 AT


H
#40-



Kenneth Moore

On this 7th day of December, 2010 before me Kenneth Moore personally appeared, and proved to me on the basis of satisfactory evidence to be the person whose name is subscribed to the within instrument and acknowledged to me that he executed the same in his authorized capacity, and that his signature on the instrument the person, or the entity upon behalf of which the person acted, executed the instrument.

ACKNOWLEDGED by my hand and official notary seal.



Signature




Tina Lilly


On this 9th day of December, 2010 before me Tina Lilly personally appeared, and proved to me on the basis of satisfactory evidence to be the person whose name is subscribed to the within instrument and acknowledged to me that he executed the same in his authorized capacity, and that his signature on the instrument the person, or the entity upon behalf of which the person acted, executed the instrument.

ACKNOWLEDGED by my hand and official notary seal.


Signature



RECEIVED
PLM AZ STATE OFFICE
2010 DEC 13 A 10:51
PHOENIX, ARIZONA




Shawn Deters

State of Arizona } Arizona
County of } Maricopa

On this 9th day of December, 2010 before me Shawn Deters personally appeared, and proved to me on the basis of satisfactory evidence to be the person whose name is subscribed to the within instrument and acknowledged to me that he executed the same in his authorized capacity, and that his signature on the instrument the person, or the entity upon behalf of which the person acted, executed the instrument.

ACKNOWLEDGED by my hand and official notary seal.



Signature



RECEIVED
RLH/AZ STATE OFFICE
2010 DEC 13 A 10: 51
PHOENIX, ARIZONA

United States Department of the Interior
Bureau of Land Management
 LANDS/RECREATION & PLANNING
 ONE N CENTRAL AVE
 PHOENIX, AZ 85004 -2203
 Phone:

Receipt

No: 2261815

Transaction #: 2333254	
Date of Transaction: 12/13/2010	
CUSTOMER:	
	STEVE KAROLYI PO BOX 74353 PHOENIX, AZ 85087-1006 US

LINE #	QTY	DESCRIPTION	REMARKS	UNIT PRICE	TOTAL
1	1.00	LOCATABLE MINERALS / MINING CLAIMS-NOT NEW-UNADJUD, ONE AUTH NO. ONLY / MINING CLAIM MONEY RECEIVED CASES: AMC402705/\$110.00	TRF/11	- n/a -	110.00
TOTAL:					\$110.00

PAYMENT INFORMATION				
1	AMOUNT:	110.00	POSTMARKED:	N/A
	TYPE:	CHECK	RECEIVED:	12/13/2010
	CHECK NO:	7695		
	NAME:	KAROLYI, STEVE PO BOX 74353 PHOENIX AZ 85087-1006 US		

REMARKS

This receipt was generated by the automated BLM Collections and Billing System and is a paper representation of a portion of the official electronic record contained therein.

When recorded please return to:
Kendrick Kamiya
5221 Pioneer Ave #104
Las Vegas, NV 89146

QUITCLAIM DEED

THIS QUITCLAIM DEED, Executed this 21th day of December, 2009 by first party Steve Karolyi (D.B.A Minefinder Gold) whose address is P.O. 74353, Phoenix, AZ 85087 to second parties Kendrick Kamiya, Daisy Kamiya, Jonathan Kamiya and Krystal Kamiya whose address is 5221 Pioneer Ave. #104., Las Vegas, NV., 89146.

WITNESSETH, That the said first party, for good consideration and for the sum of \$10.00 paid by the second party, the receipt hereby acknowledged, does hereby remise, release and quitclaim unto the second party forever, all the right, title, interest and claim which the first party has in and to the following described placer mining claims, in the County of La Paz, State of Arizona, to wit:

AMC # 390543 Lucky Lode W 1/2 of NW 1/4 Sec. 1 T4N R13W (projected), GSRB&M

Exempt per ARS 11-1134 A6

In WITNESS WHEREOF, the said first party has signed and sealed these presents the day and year first above written.

Signed, sealed and delivered:




State of Arizona } Arizona
County of } Maricopa

On this ^{12th} day of December, 2009 before me Steve Karolyi personally appeared, and proved to me on the basis of satisfactory evidence to be the person whose name is subscribed to the within instrument and acknowledged to me that he executed the same in his authorized capacity, and that his signature on the instrument the person, or the entity upon behalf of which the person acted, executed the instrument.

ACKNOWLEDGED by my hand and official notary seal.

Signature



2010 JAN - 8 A 11:59



4
CMLC
#40
1580X #15

AMC 399060

United States Department of the Interior

Bureau of Land Management

BUSINESS & SUPPORT SVCS DIV

ONE N CENTRAL AVE SUITE 800

PHOENIX, AZ 85004 -4427

Phone: (602) 417-9200

Receipt

No:

2066098

Transaction #: 2132551

Date of Transaction: 01/08/2010

CUSTOMER: STEVE KAROLYI
PO BOX 74543
PHOENIX, AZ 85087-1010 US

LINE #	QTY	DESCRIPTION	REMARKS	UNIT PRICE	TOTAL
1	1.00	LOCATABLE MINERALS / MINING CLAIMS-NOT NEW-UNADJUD, ONE AUTH NO. ONLY / MINING CLAIM MONEY RECEIVED CASES: AMC394917/\$80.00	TRF/8	- n/a -	80.00
2	1.00	LOCATABLE MINERALS / MINING CLAIMS-NOT NEW-UNADJUD, ONE AUTH NO. ONLY / MINING CLAIM MONEY RECEIVED CASES: AMC390543/\$40.00	TRF/4	- n/a -	40.00
3	1.00	LOCATABLE MINERALS / MINING CLAIMS-NEW, UNADJUD, ONE OR MORE AUTH NOS / NEW MINING CLAIM PROCESSING FEE \$15 CASES: AMC399060/\$15.00		- n/a -	15.00
TOTAL:					\$135.00

PAYMENT INFORMATION

1	AMOUNT:	135.00	POSTMARKED:	N/A
	TYPE:	CHECK	RECEIVED:	01/08/2010
	CHECK NO:	7478		
	NAME:	KAROLYI, STEVE PO BOX 74543 PHOENIX AZ 85087-1010 US		

REMARKS

This receipt was generated by the automated BLM Collections and Billing System and is a paper representation of a portion of the official electronic record contained therein.



Amc 390539

When recorded please return to:
Carole Becht
102 Alpine Way
Randle, WA 98337

QUITCLAIM DEED

THIS QUITCLAIM DEED, Executed this 14th day of October, 2009 by first party Steve Karolyi, (D.B.A Minefinder Gold) whose address is P.O. 74353, Phoenix, AZ 85087, to second parties, Carole Becht, Richard Becht, Barbara Day, Gary Deibold, Robert Becht, Joyce Becht, Roy Johnson, and Linda Johnson, whose address is 102 Alpine Way, Randle, WA 98337.

WITNESSETH, That the said first party, for good consideration and for the sum of \$10.00 paid by the second party, the receipt hereby acknowledged, does hereby remise, release and quitclaim unto the second party forever, all the right, title, interest and claim which the first party has in and to the following described placer mining claims, in the County of La Paz, State of Arizona, to wit:

AMC # 390542 Gold Pistol Wash NE ¼ Sec. 2 T4N R13W GSB&M

Exempt per ARS 11-1134 A6

In WITNESS WHEREOF, the said first party has signed and sealed these presents the day and year first above written.

Signed, sealed and delivered:




State of Arizona } Arizona
County of } Maricopa

RECEIVED
MARICOPA STATE OFFICE
2009 DEC 22 P 2:21
PHOENIX, ARIZONA

On this 19 day of December, 2009 before me Steve Karolyi personally appeared, and proved to me on the basis of satisfactory evidence to be the person whose name is subscribed to the within instrument and acknowledged to me that he executed the same in his authorized capacity, and that his signature on the instrument the person, or the entity upon behalf of which the person acted, executed the instrument.

ACKNOWLEDGED by my hand and official notary seal.


Signature

This deed is a
Correction to QCD sent
on 10/16/09.

ENTERED INTO COMPUTER
1/25/10 AT

8/30

United States Department of the Interior

Bureau of Land Management

BUSINESS & SUPPORT SVCS DIV

ONE N CENTRAL AVE SUITE 800

PHOENIX, AZ 85004 -4427

Phone: (602) 417-9200

Receipt

No:

2058091

Transaction #: 2124242	
Date of Transaction: 12/22/2009	
CUSTOMER:	STEVE KAROLYI PO BOX 74543 PHOENIX, AZ 85087-1010 US

LINE #	QTY	DESCRIPTION	REMARKS	UNIT PRICE	TOTAL
1	1.00	LOCATABLE MINERALS / MINING CLAIMS-NOT NEW-UNADJUD, ONE AUTH NO. ONLY / MINING CLAIM MONEY RECEIVED CASES: AMC390542/\$80.00	TRF (8)	- n/a -	80.00
TOTAL:					\$80.00

PAYMENT INFORMATION			
1	AMOUNT:	80.00	POSTMARKED: N/A
	TYPE:	CHECK	RECEIVED: 12/22/2009
	CHECK NO:	7468	
	NAME:	KAROLYI, STEVE PO BOX 74543 PHOENIX AZ 85087-1010 US	

REMARKS

This receipt was generated by the automated BLM Collections and Billing System and is a paper representation of a portion of the official electronic record contained therein.

Amc 390539

When recorded please return to:
Carole Becht
102 Alpine Way
Randle, WA 98337

QUITCLAIM DEED

THIS QUITCLAIM DEED, Executed this 14th day of October, 2009 by first party Steve Karolyi, (D.B.A Minefinder Gold) whose address is P.O. 74353, Phoenix, AZ 85087, to second party, **Carole Becht whose address is 102 Alpine Way, Randle, WA 98337.**

WITNESSETH, That the said first party, for good consideration and for the sum of \$10.00 paid by the second party, the receipt hereby acknowledged, does hereby remise, release and quitclaim unto the second party forever, all the right, title, interest and claim which the first party has in and to the following described placer mining claims, in the County of La Paz, State of Arizona, to wit:

AMC # 390542 Gold Pistol Wash NE ¼ Sec. 2 T4N R13W GSB&M

Exempt per ARS 11-1134 A6

In WITNESS WHEREOF, the said first party has signed and sealed these presents the day and year first above written.

Signed, sealed and delivered:



RECEIVED
CLM AZ STATE OFFICE
2009 OCT 16 A 11:57
PHOENIX, ARIZONA

State of Arizona } Arizona
County of } Maricopa

On this 14 day of October, 2009 before me Steve Karolyi personally appeared, and proved to me on the basis of satisfactory evidence to be the person whose name is subscribed to the within instrument and acknowledged to me that he executed the same in his authorized capacity, and that his signature on the instrument the person, or the entity upon behalf of which the person acted, executed the instrument.

ACKNOWLEDGED by my hand and official notary seal.


Signature



AMC \$10-

United States Department of the Interior

Bureau of Land Management
 BUSINESS & SUPPORT SVCS DIV
 ONE N CENTRAL AVE SUITE 800
 PHOENIX, AZ 85004 -4427
 Phone: (602) 417-9200

Receipt

No:

2019484

Transaction #: 2084449	
Date of Transaction: 10/16/2009	
CUSTOMER:	STEVE KAROLYI PO BOX 74353 PHOENIX,AZ 85087-1006 US

LINE #	QTY	DESCRIPTION	REMARKS	UNIT PRICE	TOTAL
1	1.00	LOCATABLE MINERALS / MINING CLAIMS-NOT NEW-UNADJUD,ONE AUTH NO. ONLY / MINING CLAIM MONEY RECEIVED CASES: AMC390542/\$40.00	TRF/4	- n/a -	40.00
2	10.00	IAC PRODUCTS / COPIES/PLOTTERS / APERTURE CARD/FICHE (MTP) / MASTER TITLE PLAT-PAPER COPIES OF FICHE-\$1.10/P		1.10	11.00
TOTAL:					\$51.00

PAYMENT INFORMATION			
1	AMOUNT:	51.00	POSTMARKED: N/A
	TYPE:	CHECK	RECEIVED: 10/16/2009
	CHECK NO:	7434	
	NAME:	KAROLYI, STEVE PO BOX 74353 PHOENIX AZ 85087-1006 US	

REMARKS

This receipt was generated by the automated BLM Collections and Billing System and is a paper representation of a portion of the official electronic record contained therein.

~~Amc 390542~~
 Amc 390147 x2
 Amc 394914 x2 (\$10 short)

Amc 390539

When recorded please return to:
Patricia Kingsley
1717 N. Nelson
Spokane, WA 99207

QUITCLAIM DEED

THIS QUITCLAIM DEED, Executed this 8th day of March 2009, by first party Steve Karolyi, D.B.A Minefinder Gold, whose address is P.O. Box 74353, Phoenix, AZ 85087 to second party, Patricia Kingsley, whose address is 1717 N. Nelson, Spokane, WA 99207.

WITNESSETH, That the said first party, for good consideration and for the sum of \$10.00 paid by the second party, the receipt hereby acknowledged, does hereby remise, release and quitclaim unto the second party forever, all the right, title, interest and claim which the first party has in and to the following described placer mining claim, in the County of La Paz, State of Arizona, to wit:

AMC # 390546 Cactus Creek Gold NW ¼ Sec. 2 T4N R13W GSRB&M

Exempt per ARS 11-1134 A6

In WITNESS WHEREOF, the said first party has signed and sealed these presents the day and year first above written.

Signed, sealed and delivered:




State of Arizona } Arizona
County of } Maricopa

On this 11 day of March, 2009 before me Steve Karolyi personally appeared, and proved to me on the basis of satisfactory evidence to be the person whose name is subscribed to the within instrument and acknowledged to me that he executed the same in his authorized capacity, and that his signature on the instrument the person, or the entity upon behalf of which the person acted, executed the instrument.

ACKNOWLEDGED by my hand and official notary seal.

Stephanie L. O'Neal
Signature



PHOENIX, AZ

2009 MAR 12 P 2: 15

RECEIVED
BLM, AZ STATE OFFICE



ENTERED INTO COMPUTER
4/30/09 QB

United States Department of the Interior

Bureau of Land Management
 BUSINESS & SUPPORT SVCS DIV
 ONE N CENTRAL AVE SUITE 800
 PHOENIX, AZ 85004 -4427
 Phone: (602) 417-9200

Receipt

No: 1886790

Transaction #: 1948556	
Date of Transaction: 03/12/2009	
CUSTOMER:	STEVE KAROLYI PO BOX 74353 PHOENIX,AZ 85087-1006 US

LINE #	QTY	DESCRIPTION	REMARKS	UNIT PRICE	TOTAL
1	1.00	LOCATABLE MINERALS / MINING CLAIMS-NOT NEW-UNADJUD,ONE AUTH NO. ONLY / MINING CLAIM MONEY RECEIVED CASES: AMC391057/\$10.00	TRF/1	- n/a -	10.00
2	1.00	LOCATABLE MINERALS / MINING CLAIMS-NEW,UNADJUD, ONE OR MORE AUTH NOS / NEW MINING CLAIM PROCESSING FEE \$15 CASES: AMC396293/\$15.00		- n/a -	15.00
3	1.00	LOCATABLE MINERALS / MINING CLAIMS-NOT NEW-UNADJUD,ONE AUTH NO. ONLY / MINING CLAIM MONEY RECEIVED CASES: AMC390546/\$10.00	TRF/1	- n/a -	10.00
TOTAL:					\$35.00

PAYMENT INFORMATION			
1	AMOUNT:	35.00	POSTMARKED: N/A
	TYPE:	CHECK	RECEIVED: 03/12/2009
	CHECK NO:	7339	
	NAME:	KAROLYI, STEVE PO BOX 74353 PHOENIX AZ 85087-1006 US	

REMARKS

This receipt was generated by the automated BLM Collections and Billing System and is a paper representation of a portion of the official electronic record contained therein.

United States Department of the Interior
 Bureau of Land Management
 BUSINESS & SUPPORT SVCS DIV
 ONE N CENTRAL AVE SUITE 800
 PHOENIX, AZ 85004 -4427
 Phone: (602) 417-9200

Receipt

No: 1870530

Transaction #: 1931322
 Date of Transaction: 02/13/2009

ENTERED IN COMPUTER
8289 7/16/09

CUSTOMER: STEVE KAROLYI
 PO BOX 74353
 PHOENIX, AZ 85087-1006 US

LINE #	QTY	DESCRIPTION	REMARKS	UNIT PRICE	TOTAL
1	1.00	LOCATABLE MINERALS / MINING CLAIMS-NEW, UNADJUD, ONE OR MORE AUTH NOS / NEW MINING CLAIM PROCESSING FEE \$15 CASES: AMC396133/\$15.00		- n/a -	15.00
2	1.00	LOCATABLE MINERALS / MINING CLAIMS-NOT NEW-UNADJUD, ONE AUTH NO. ONLY / MINING CLAIM MONEY RECEIVED CASES: AMC390544/\$10.00	TRF	- n/a -	10.00
3	1.00	LOCATABLE MINERALS / MINING CLAIMS-NOT NEW-UNADJUD, ONE AUTH NO. ONLY / MINING CLAIM MONEY RECEIVED CASES: AMC389272/\$10.00	TRF	- n/a -	10.00
TOTAL:					\$35.00

PAYMENT INFORMATION

1	AMOUNT:	35.00	POSTMARKED:	N/A
	TYPE:	CHECK	RECEIVED:	02/13/2009
	CHECK NO:	7323		
	NAME:	KAROLYI, STEVE PO BOX 74353 PHOENIX AZ 85087-1006 US		

REMARKS

This receipt was generated by the automated BLM Collections and Billing System and is a paper representation of a portion of the official electronic record contained therein.

When recorded please return to:
Bruce Reichenbach
98-941 Moanalua Rd.
Aiea, HI 96701

QUITCLAIM DEED

THIS QUITCLAIM DEED, Executed this 11th day of February 2009, by first party Steve Karolyi D.B.A Minefinder Gold, whose address is P.O Box 74353, Phoenix, Az 85087 to second party, Bruce Reichenbach whose address is 98-941 Moanalua Rd., Aiea, HI 96701.

WITNESSETH, That the said first party, for good consideration and for the sum of \$10.00 paid by the second party, the receipt hereby acknowledged, does hereby remise, release and quitclaim unto the second party forever, all the right, title, interest and claim which the first party has in and to the following described placer mining claim, in the County of La Paz, State of Arizona, to wit:

AMC # 390544 Gold Nugget Draw (S 1/2)

Exempt per ARS 11-1134 A6

In WITNESS WHEREOF, the said first party has signed and sealed these presents the day and year first above written.

Signed, sealed and delivered:

Steve Karolyi DBA MINEFINDER GOLD


State of Arizona } Arizona
County of } Maricopa

On this 12th day of February, 2009 before me Steve Karolyi personally appeared, and proved to me on the basis of satisfactory evidence to be the person whose name is subscribed to the within instrument and acknowledged to me that he executed the same in his authorized capacity, and that his signature on the instrument the person, or the entity upon behalf of which the person acted, executed the instrument.

ACKNOWLEDGED by my hand and official notary seal.

[Handwritten Signature]
Signature

My Commission Expires: August 24th, 2012



PHOENIX, AZ

2009 FEB 13 P 2:32

RECEIVED
B.L.M. AZ STATE OFFICE

AMC 396133

United States Department of the Interior
 Bureau of Land Management
 BUSINESS & SUPPORT SVCS DIV
 ONE N CENTRAL AVE SUITE 800
 PHOENIX, AZ 85004 -4427
 Phone: (602) 417-9200

Receipt

No:

1851317

Transaction #: 1911412		ENTERED INTO COMPUTER <i>7/17/09</i>
Date of Transaction: 01/07/2009		
CUSTOMER:	STEVE KAROLYI 16845 N 29TH AVE PHOENIX, AZ 85053-3053 US	

LINE #	QTY	DESCRIPTION	REMARKS	UNIT PRICE	TOTAL
1	1.00	LOCATABLE MINERALS / MINING CLAIMS-NOT NEW-UNADJUD, ONE AUTH NO. ONLY / MINING CLAIM MONEY RECEIVED CASES: AMC390145/\$30.00	TRF (3)	- n/a -	30.00
2	1.00	LOCATABLE MINERALS / MINING CLAIMS-NEW, UNADJUD, ONE OR MORE AUTH NOS / NEW MINING CLAIM PROCESSING FEE \$15 CASES: AMC395795/\$15.00		- n/a -	15.00
3	2.00	LOCATABLE MINERALS / MINING CLAIMS-NEW, UNADJUD, ONE OR MORE AUTH NOS / NEW MINING CLAIM PROCESSING FEE \$15 CASES: AMC395792/\$15.00, AMC395793/\$15.00		- n/a -	30.00
TOTAL:					\$75.00

PAYMENT INFORMATION			
1	AMOUNT:	75.00	POSTMARKED: N/A
	TYPE:	CHECK	RECEIVED: 01/07/2009
	CHECK NO:	7308	
	NAME:	KAROLYI, STEVE 16845 N 29TH AVE PHOENIX AZ 85053-3053 US	

REMARKS

This receipt was generated by the automated BLM Collections and Billing System and is a paper representation of a portion of the official electronic record contained therein.

When recorded please return to:
Fen Chen
4520 King St. #902
Alexandria, VA 22302

QUITCLAIM DEED

THIS QUITCLAIM DEED, Executed this 6th day of January 2009, by first party Steve Karolyi whose address is P.O. Box 74353, Phoenix, AZ 85087, to second party Fen Chen, whose address is 4520 King St. #902, Alexandria, VA 22302.


WITNESSETH, That the said first party, for good consideration and for the sum of \$10.00 paid by the second party, the receipt hereby acknowledged, does hereby remise, release and quitclaim unto the second party forever, all the right, title, interest and claim which the first party has in and to the following described placer mining claim, in the County of Maricopa, State of Arizona, to wit:

AMC # 390540 Apache Creek Gold #2 W ½ of SE ¼ Sec. 1 T4N R13W GSRB&M

Exempt per ARS 11-1134 A6

In WITNESS WHEREOF, the said first party has signed and sealed these presents the day and year first above written.


Signed, sealed and delivered:



State of Arizona } Arizona
County of } Maricopa

On this 7th day of January, 2009 before me Steve Karolyi personally appeared, and proved to me on the basis of satisfactory evidence to be the person whose name is subscribed to the within instrument and acknowledged to me that he executed the same in his authorized capacity, and that his signature on the instrument the person, or the entity upon behalf of which the person acted, executed the instrument.

ACKNOWLEDGED by my hand and official notary seal.

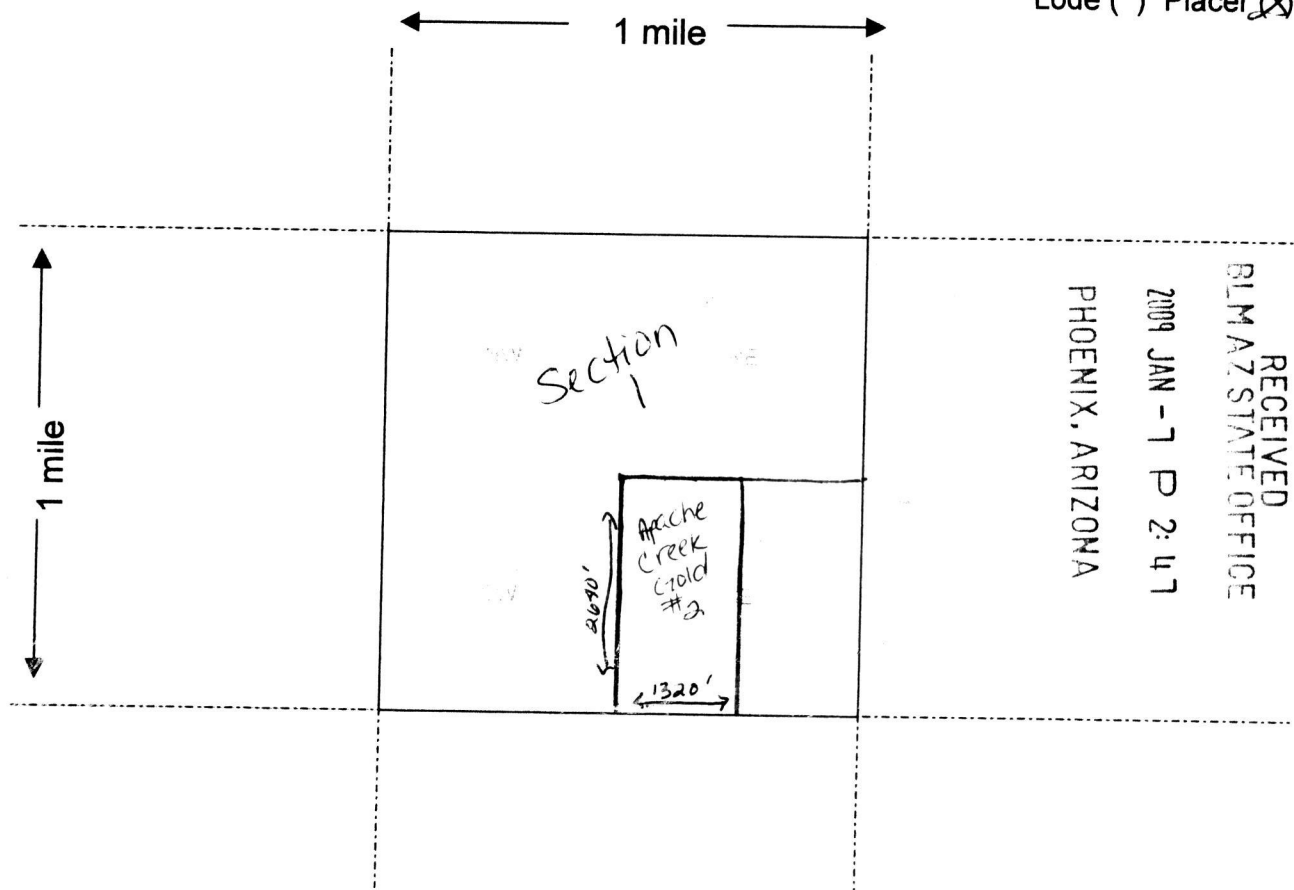

Signature

RECEIVED
DLMAZ STATE OFFICE
2009 JAN - 7 P 2:47
PHOENIX, ARIZONA

2009 JAN 7 197

MINING CLAIM MAP

Lode () Placer



Scale : 1" = 2000 feet



1. The above map depicts the Apache Creek Gold #2 mining claim, which is located in Section (s) W 1/2 of the SE 1/4 1, Township 4 N, Range 13 W, Gila and Salt River Base and Meridian, La Paz County, Arizona.
2. The type of corner and location monuments used are as follows: 2" x 2" x 4" wood posts with scribed metal tags
3. The bearings and distances in degrees and feet between claim corners are as depicted on the map.

Form MCF100a
Revised July 2005

This form is available from the Arizona Department of Mines & Mineral Resources and may be reproduced.

09 2009 1792

Amc 390142
 390539
 389620
 391050

When recorded please return to:
 MineFinder Gold
 P.O Box 74353
 Phoenix, Az 85087

QUITCLAIM DEED

THIS QUITCLAIM DEED, Executed this 13th day of September 2008, by first party Dave Noel whose address is 18409 N. Cave Creek Rd, Suite 2513 Phoenix, Az 85032, to second party, MineFinder Gold, whose address is P.O Box 74353, Phoenix, Az 85087.

WITNESSETH, That the said first party, for good consideration and for the sum of \$10.00 paid by the second party, the receipt hereby acknowledged, does hereby remise, release and quitclaim unto the second party forever, all the right, title, interest and claim which the first party has in and to the following described placer mining claim, in the County of La Paz, State of Arizona, to wit:

AMC # 390149	Gold West	SW ¼	Sec. 29	T4N	R13W	GSRB&M
AMC # 390539	Hidden Creek Gold	NE ¼	Sec. 1	T4N	R13W	GSRB&M
AMC # 389622	La Colina Oro	NW ¼	Sec. 4	T3N	R13W	GSRB&M
AMC # 391053	Lost Treasure Draw	SW ¼	Sec. 12	T4N	R13W	GSRB&M
AMC # 390543	Lucky Lode Gold	NW ¼	Sec. 1	T4N	R13W	GSRB&M
AMC # 391054	Miners Camp Gold	SE ¼	Sec. 11	T4N	R13W	GSRB&M
AMC # 390144	Nugget Wash	SE ¼	Sec. 5	T3N	R13W	GSRB&M
AMC # 391050	Poncho Creek Gold	NE ¼	Sec. 12	T4N	R13W	GSRB&M
AMC # 390151	Rimrock Gold	NW ¼	Sec. 29	T4N	R13W	GSRB&M
AMC # 390545	Spanish Gulch Gold	SW ¼	Sec. 2	T4N	R13W	GSRB&M

2008 SEP 24 A 11:51

PHOENIX, AZ

RECEIVED
 D.L.M. AZ STATE OFFICE

Exempt per ARS 11-1134 A6

In WITNESS WHEREOF, the said first party has signed and sealed these presents the day and year first above written.

Signed, sealed and delivered:


Dave Noel

State of Arizona } Arizona
 County of } Maricopa

On this 13th day of September, 2008 before me Dave Noel personally appeared, and proved to me on the basis of satisfactory evidence to be the person whose name is subscribed to the within instrument and acknowledged to me that he executed the same in his authorized capacity, and that his signature on the instrument the person, or the entity upon behalf of which the person acted, executed the instrument.

ACKNOWLEDGED by my hand and and official notary seal.

Ashley Corban
 Signature



ENTERED INTO COMPUTER
 3/11/09 arB

10/100

United States Department of the Interior
Bureau of Land Management
 BUSINESS & SUPPORT SVCS DIV
 ONE N CENTRAL AVE SUITE 800
 PHOENIX, AZ 85004 -4427
 Phone: (602) 417-9200

Receipt

No: 1792045

Transaction #: 1850178	
Date of Transaction: 09/24/2008	
CUSTOMER:	STEVE KAROLYI P O BOX 74353 PHOENIX,AZ 85087

LINE #	QTY	DESCRIPTION	REMARKS	UNIT PRICE	TOTAL
1	2.00	LOCATABLE MINERALS / MINING CLAIMS- NEW,UNADJUD, ONE OR MORE AUTH NOS / NEW MINING CLAIM PROCESSING FEE \$15 (1930) CASES: AMC394717/\$15.00, AMC394718/\$15.00		- n/a -	30.00
2	2.00	LOCATABLE MINERALS / MINING CLAIMS- NEW,UNADJUD, ONE OR MORE AUTH NOS / NEW MINING CLAIM LOCATION FEE \$30 (1993) CASES: AMC394717/\$30.00, AMC394718/\$30.00		- n/a -	60.00
3	2.00	LOCATABLE MINERALS / MINING CLAIMS- NEW,UNADJUD, ONE OR MORE AUTH NOS / NEW MINING CLM MAINT FEE \$125 (1993) CASES: AMC394717/\$125.00, AMC394718/\$125.00		- n/a -	250.00
4	1.00	LOCATABLE MINERALS / MINING CLAIMS-NOT NEW-UNADJUD,ONE AUTH NO. ONLY / MINING CLAIM MONEY RECEIVED (455) CASES: AMC390149/\$100.00	TRF (10)	- n/a -	100.00
TOTAL:					\$440.00

PAYMENT INFORMATION

1	AMOUNT:	\$440.00	POSTMARKED:	N/A
	TYPE:	CHECK	RECEIVED:	09/24/2008
	CHECK NO:	7263		
	NAME:	KAROLYI, STEVE P O BOX 74353 PHOENIX AZ 85087		

REMARKS

This receipt was generated by the automated BLM Collections and Billing System and is a paper representation of a portion of the official electronic record contained therein.

Amc 389926

389269
389620
390142
390539
386181
391050

When recorded please return to:
Minefinder Gold
P.O Box 74353
Phoenix, Az 85087

QUITCLAIM DEED

THIS QUITCLAIM DEED, Executed this 3rd day of September 2008, by first party Tina Lilly, whose address is 48412 N. Black Canyon Hwy. #123, New River Az 85087, to second party, MineFinder Gold, whose address is P.O Box 74353, Phoenix, Az 85087.

WITNESSETH, That the said first party, for good consideration and for the sum of \$10.00 paid by the second party, the receipt hereby acknowledged, does hereby remise, release and quitclaim unto the second party forever, all the right, title, interest and claim which the first party has in and to the following described placer mining claim, in the County of La Paz, State of Arizona, to wit:

AMC # 389931	Gold Junction	SW ¼	Sec. 11	T4N	R12W	GSRB&M
AMC # 390147	Gold South	SW ¼	Sec. 32	T4N	R13W	GSRB&M
AMC # 390546	Cactus Creek Gold	NW ¼	Sec. 2	T4N	R13W	GSRB&M
AMC # 390150	Gold North	SW ¼	Sec. 20	T4N	R13W	GSRB&M
AMC # 386181	Gold View	NE ¼	Sec. 1	T9N	R16W	GSRB&M
AMC # 389272	Midas Gulch	SE ¼	Sec. 29	T4N	R13W	GSRB&M
AMC # 389621	El Rio Oro	SW ¼	Sec. 4	T3N	R13W	GSRB&M
AMC # 389271	Midas Creek	NE ¼	Sec. 29	T4N	R13W	GSRB&M
AMC # 390153	Gold Loop	SE ¼	Sec. 20	T4N	R13W	GSRB&M
AMC # 391057	Hala Gold	NE ¼	Sec. 11	T4N	R13W	GSRB&M

Exempt per ARS 11-1134 A6

In WITNESS WHEREOF, the said first party has signed and sealed these presents the day and year first above written.

Signed, sealed and delivered:

State of Arizona } Arizona
County of } Maricopa

On this 5 day of September, 2008 before me Tina Lilly personally appeared, and proved to me on the basis of satisfactory evidence to be the person whose name is subscribed to the within instrument and acknowledged to me that he executed the same in his authorized capacity, and that his signature on the instrument the person, or the entity upon behalf of which the person acted, executed the instrument.

ACKNOWLEDGED by my hand and and official notary seal.

Jennifer L. Shearer
Signature



2008 SEP - 5 P 2:14

RECEIVED
BLM AZ STATE OFFICE

ENTERED INTO COMPUTER (10) ECG
3/11/09 AB \$100.00

United States Department of the Interior

Bureau of Land Management
 BUSINESS & SUPPORT SVCS DIV

ONE N CENTRAL AVE SUITE 800

PHOENIX, AZ 85004 -4427

Phone: (602) 417-9200

Receipt

No: 1780761

Transaction #: 1838650	
Date of Transaction: 09/05/2008	
CUSTOMER:	MINEFINDER GOLD PO BOX 74353 PHOENIX,AZ 85087

LINE #	QTY	DESCRIPTION	REMARKS	UNIT PRICE	TOTAL
1	1.00	LOCATABLE MINERALS / MINING CLAIMS-NOT NEW-UNADJUD,ONE AUTH NO. ONLY / MINING CLAIM MONEY RECEIVED (455) CASES: AMC389931/\$100.00	TRNF (10)	- n/a -	100.00
TOTAL:					\$100.00

PAYMENT INFORMATION			
1	AMOUNT:	\$100.00	POSTMARKED: N/A
	TYPE:	CHECK	RECEIVED: 09/05/2008
	CHECK NO:	7258	
	NAME:	MINEFINDER GOLD PO BOX 74353 PHOENIX AZ 85087	

REMARKS

This receipt was generated by the automated BLM Collections and Billing System and is a paper representation of a portion of the official electronic record contained therein.

When recorded please return to:
Sharon Bell
19843 N. 30th St.
Phoenix, Az 85050

Amc 390539
Amc 389926
Amc 391050
Amc 390142
Amc 389269

QUITCLAIM DEED

THIS QUITCLAIM DEED, Executed this 22nd day of August 2008, by first party Steve Karolyi whose address is P.O. Box 74353, Phoenix, AZ 85087, Roy McNeill, Elaine McNeill, H.G. McNeill, Stanley L. Gerson, Sophie Walker, Carole B. Raab, Edward F. Jungers and Theresa E. Jungers (addresses attached), to second party, 19843 N. 30th St Phoenix, Az 85050.

WITNESSETH, That the said first party, for good consideration and for the sum of \$10.00 paid by the second party, the receipt hereby acknowledged, does hereby remise, release and quitclaim unto the second party forever, all the right, title, interest and claim which the first party has in and to the following described placer mining claim, in the County of La Paz, State of Arizona, to wit:

✓ AMC # 390540	Apache Creek Gold	SE ¼	Sec. 1	T4N	R13W	GSRB&M
✓ AMC # 389940	Big Sky Gold	NW ¼	Sec. 2	T4N	R12W	GSRB&M
✓ AMC # 391051	Blue Ledge Gold	NW ¼	Sec. 12	T4N	R13W	GSRB&M
✓ AMC # 390541	Bonny Gulch Gold	SW ¼	Sec. 1	T4N	R13W	GSRB&M
✓ AMC # 391052	Coyote Creek Gold	SE ¼	Sec. 12	T4N	R13W	GSRB&M
✓ AMC # 390145	Dry Pan Gold	SW ¼	Sec. 5	T3N	R13W	GSRB&M
✓ AMC # 389270	El Dorado Gulch	SW ¼	Sec. 28	T4N	R13W	GSRB&M
✓ AMC # 390544	Gold Nugget Draw	SE ¼	Sec. 2	T4N	R13W	GSRB&M
✓ AMC # 390542	Gold Pistol Wash	NE ¼	Sec. 2	T4N	R13W	GSRB&M
✓ AMC # 389941	Gold Wash	SE ¼	Sec. 1	T4N	R12W	GSRB&M

Exempt per ARS 11-1134 A6

In WITNESS WHEREOF, the said first party has signed and sealed these presents the day and year first above written.


Signed, sealed and delivered:

State of Arizona } Arizona
County of } Maricopa

On this 25 day of August, 2008 before me Steve Karolyi personally appeared, and proved to me on the basis of satisfactory evidence to be the person whose name is subscribed to the within instrument and acknowledged to me that he executed the same in his authorized capacity, and that his signature on the instrument the person, or the entity upon behalf of which the person acted, executed the instrument.

ACKNOWLEDGED by my hand and and official notary seal.

Signature



Corrected QCD
w/ grantees name
Filed 2/13/09. R2

RECEIVED
BLM AZ STATE OFFICE
ENTERED IN COMPUTER

10/17/08 Transfers
not processed
b/c grantee not named in QCD

2008 AUG 25 P 3:49

III

10/17/08
KC



Recording Requested By and
When Recorded Mail To:

Steve Karolyi
P.O. Box 74353
Phoenix, Az 85087-4353

(This Space above is Reserved for Recording Information)

POWER OF ATTORNEY

I, the undersigned, do hereby appoint Steve Karolyi, as Attorney in Fact, to perform the signing of all papers and documents required by law, to transfer my interest, exclusive to the filing of, and disposition of all mining claims, lode or placer, for the period of 3 years. This will be effective from the date of the signing of this Power Of Attorney.

Signed this 26 day of July, 2007

ROY MCNEILL Printed
Roy McNeill Signed

Signed this 26 day of July, 2007

STANLEY N. GERSON Printed
Stanley N. Gerson Signed

Signed this 16 day of SEP, 2007

Edward Jungers Printed
Edward Jungers Signed

Signed this 17 day of September, 2007

THERESA E JUNGERS Printed
Theresa E Jungers Signed

Signed this 21 day of September, 2007

Sophie Walker Printed
Sophie Walker Signed

Signed this 21 day of September, 2007

CAROLE B RAAB Printed
Carole B Raab Signed

Signed this 25 day of September, 2007

FLANNEL NEW Printed
Flannel New Signed


Signed this 21 day of SEPT, 2007

H. C. McNeill Printed
H. C. McNeill Signed

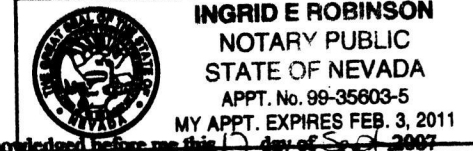
Acknowledged before me this 26 day of July, 2007




Acknowledged before me this 26 day of July, 2007



Acknowledged before me this 17 day of Sept, 2007



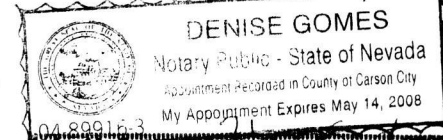
Acknowledged before me this 17 day of Sept, 2007



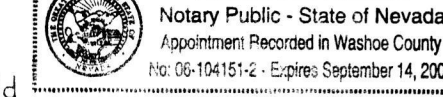
Acknowledged before me this 21 day of Sept, 2007




Acknowledged before me this 21 day of Sept, 2007



Acknowledged before me this 21 day of Sept, 2007



Acknowledged before me this 25 day of Spt, 2007



RECEIVED
BLM STATE OFFICE
2007 JUN 25 P 3:49
PHOENIX, AZ

AMC 386181

PHOENIX, ARIZONA

2007 NOV - 2 P 2:21

RECEIVED
BLM STATE OFFICE

JBC

Ingrid E. Robinson

Ingrid E. Robinson

Denise Gomes

Denise Gomes

Rebekah Stetson

Rebekah Stetson

Roy McNeill

Stan Gerson

15165 Ventura Blvd. #300
Sherman Oaks, CA 91403

Carol ^{Rabb}~~Rabb~~

Sophie Walker

1600 Medical Parkway
Carson City, NV 89703

Elaine McNeill

H.G McNeill

1583 Downs Dr.
Minden, NV 89423

Ed Jungers

Theresa Jungers

2664 Ballard Ln.
Minden, NV 89423

PHOENIX, ARIZONA

2008 AUG 25 P 3:49

RECEIVED
BLM AZ STATE OFFICE

Amc 390539
 Amc 389926
 Amc 391050
 Amc 390142
 Amc 389269

When recorded please return to:
 Sharon Bell
 19843 N. 30th St.
 Phoenix, Az 85050

Amended QUITCLAIM DEED

THIS QUITCLAIM DEED, Executed this 22nd day of August 2008, by first party Steve Karolyi whose address is P.O. Box 74353, Phoenix, AZ 85087, Roy McNeill, Elaine McNeill, H.G. McNeill, Stanley L. Gerson, Sophie Walker, Carole B. Raab, Edward F. Jungers and Theresa E. Jungers (addresses attached), to second party, Sharon Bell whose address is 19843 N. 30th St Phoenix, Az 85050.


WITNESSETH, That the said first party, for good consideration and for the sum of \$10.00 paid by the second party, the receipt hereby acknowledged, does hereby remise, release and quitclaim unto the second party forever, all the right, title, interest and claim which the first party has in and to the following described placer mining claim, in the County of La Paz, State of Arizona, to wit:

AMC # 390540	- Apache Creek Gold	SE ¼	Sec. 1	T4N	R13W	GSRB&M
AMC # 389940	- Big Sky Gold	NW ¼	Sec. 2	T4N	R12W	GSRB&M
AMC # 391051	- Blue Ledge Gold	NW ¼	Sec. 12	T4N	R13W	GSRB&M
AMC # 390541	- Bonny Gulch Gold	SW ¼	Sec. 1	T4N	R13W	GSRB&M
AMC # 391052	- Coyote Creek Gold	SE ¼	Sec. 12	T4N	R13W	GSRB&M
AMC # 390145	- Dry Pan Gold	SW ¼	Sec. 5	T3N	R13W	GSRB&M
AMC # 389270	- El Dorado Gulch	SW ¼	Sec. 28	T4N	R13W	GSRB&M
AMC # 390544	- Gold Nugget Draw	SE ¼	Sec. 2	T4N	R13W	GSRB&M
AMC # 390542	- Gold Pistol Wash	NE ¼	Sec. 2	T4N	R13W	GSRB&M
AMC # 389941	- Gold Wash	SE ¼	Sec. 1	T4N	R12W	GSRB&M

Exempt per ARS 11-1134 A6

In WITNESS WHEREOF, the said first party has signed and sealed these presents the day and year first above written.

Signed, sealed and delivered:



State of Arizona } Arizona
 County of } Maricopa

On this 4 day of February, 2009 before me Steve Karolyi personally appeared, and proved to me on the basis of satisfactory evidence to be the person whose name is subscribed to the within instrument and acknowledged to me that he executed the same in his authorized capacity, and that his signature on the instrument the person, or the entity upon behalf of which the person acted, executed the instrument.

ACKNOWLEDGED by my hand and official notary seal.


 Signature



RECEIVED
 BLM AZ STATE OFFICE
 2009 FEB 13 P 2:23
 PHOENIX, ARIZONA

III

Roy McNeill

Stan Gerson

15165 Ventura Blvd. #300
Sherman Oaks, CA 91403

Carol Rabb

Sophie Walker

1600 Medical Parkway
Carson City, NV 89703

Elaine McNeill

H.G McNeill

1583 Downs Dr.
Minden, NV 89423

Ed Jungers

Theresa Jungers

2664 Ballard Ln.
Minden, NV 89423

RECEIVED
BLM AZ STATE OFFICE
2009 FEB 13 P 2:22
PHOENIX, ARIZONA



Recording Requested By and
When Recorded Mail To:

Steve Karolyi
P.O. Box 74353
Phoenix, Az 85087-4353

(This Space above is Reserved for Recording Information)


POWER OF ATTORNEY

I, the undersigned, do hereby appoint Steve Karolyi, as Attorney in Fact, to perform the signing of all papers and documents required by law, to transfer my interest, exclusive to the filing of, and disposition of all mining claims, lode or placer, for the period of 3 years. This will be effective from the date of the signing of this Power Of Attorney.

Signed this 26 day of July, 2007

ROY MCNEIL Printed
Roy McNeill Signed

Acknowledged before me this 26 day of July, 2007




JBG

Signed this 26 day of July, 2007

STANLEY N. GERSH Printed
Stanley N. Gersh Signed

Acknowledged before me this 26 day of July, 2007

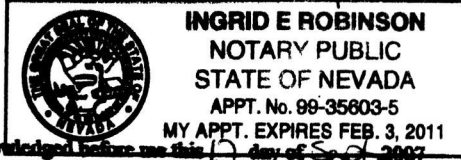


JBG

Signed this 18 day of SEP, 2007

Edward Jungers Printed
Edward Jungers Signed

Acknowledged before me this 17 day of Sept., 2007




Ingrid E. Robinson

Signed this 17 day of September, 2007

THERESA E JUNGERS Printed
Theresa E Jungers Signed

Acknowledged before me this 17 day of Sept, 2007

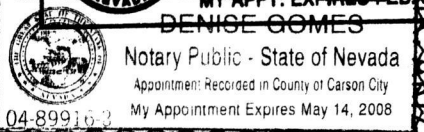


Ingrid E. Robinson

Signed this 21 day of September, 2007

Sophie Walker Printed
Sophie Walker Signed

Acknowledged before me this 21 day of September, 2007

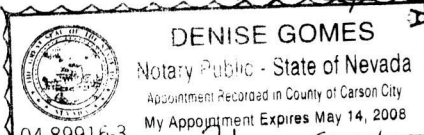


Denise Gomes

Signed this 21 day of September, 2007

CAROLE B RAAS Printed
Carole B Raas Signed

Acknowledged before me this 21 day of Sept, 2007




Denise Gomes

Signed this 25 day of September, 2007

ELAIN WELLS Printed
Elain Wells Signed

Acknowledged before me this 21 day of Sept, 2007




Rebekah Stetson

Signed this 21 day of SEPT, 2007

H. G. McNeill Printed
H. G. McNeill Signed

Acknowledged before me this 25 day of Sept, 2007



Rebekah Stetson

AMJ 386181

2007 FEB 13 P 2:22

RECEIVED
BLM AZ STATE OFFICE

PHOENIX, ARIZONA
2007 NOV - 2 P 2:21
RECEIVED
BLM AZ STATE OFFICE

Amc 390539
 389926
 389269
 391050
 390142

When recorded please return to:
 MineFinder Gold
 P.O Box 74353
 Phoenix, Az 85087

QUITCLAIM DEED

THIS QUITCLAIM DEED, Executed this 3rd day of September 2008, by first party Sharon Bell Whose address is 19843 N. 30th St Phoenix, Az 85050, to second party, MineFinder Gold, whose address is P.O Box 74353, Phoenix, Az 85087.

WITNESSETH, That the said first party, for good consideration and for the sum of \$10.00 paid by the second party, the receipt hereby acknowledged, does hereby remise, release and quitclaim unto the second party forever, all the right, title, interest and claim which the first party has in and to the following described placer mining claim, in the County of La Paz, State of Arizona, to wit:

AMC # 390540	Apache Creek Gold	SE ¼	Sec. 1	T4N	R13W	GSRB&M
AMC # 389940	Big Sky Gold	NW ¼	Sec. 2	T4N	R12W	GSRB&M
AMC # 391051	Blue Ledge Gold	NW ¼	Sec. 12	T4N	R13W	GSRB&M
AMC # 390541	Bonny Gulch Gold	SW ¼	Sec. 1	T4N	R13W	GSRB&M
AMC # 391052	Coyote Creek Gold	SE ¼	Sec. 12	T4N	R13W	GSRB&M
AMC # 390145	Dry Pan Gold	SW ¼	Sec. 5	T3N	R13W	GSRB&M
AMC # 389270	El Dorado Gulch	SW ¼	Sec. 28	T4N	R13W	GSRB&M
AMC # 390544	Gold Nugget Draw	SE ¼	Sec. 2	T4N	R13W	GSRB&M
AMC # 390542	Gold Pistol Wash	NE ¼	Sec. 2	T4N	R13W	GSRB&M
AMC # 389941	Gold Wash	SE ¼	Sec. 1	T4N	R12W	GSRB&M

Exempt per ARS 11-1134 A6

In WITNESS WHEREOF, the said first party has signed and sealed these presents the day and year first above written.

Signed, sealed and delivered:

Sharon Bell

State of Arizona } Arizona
 County of } Maricopa

On this 5th day of September, 2008 before me Sharon Bell personally appeared, and proved to me on the basis of satisfactory evidence to be the person whose name is subscribed to the within instrument and acknowledged to me that he executed the same in his authorized capacity, and that his signature on the instrument the person, or the entity upon behalf of which the person acted, executed the instrument.

ACKNOWLEDGED by my hand and official notary seal.

Jennifer L. Shearer
 Signature



RECEIVED
 BLM AZ STATE OFFICE
 2008 SEP - 5 P 2: 15

RE 3/24/09
 ENTERED IN COMPUTER

⑩
 \$100.00

United States Department of the Interior

Bureau of Land Management

BUSINESS & SUPPORT SVCS DIV

ONE N CENTRAL AVE SUITE 800

PHOENIX, AZ 85004 -4427

Phone: (602) 417-9200

Receipt

No: 1780771

Transaction #: 1838660	
Date of Transaction: 09/05/2008	
CUSTOMER:	MINEFINDER GOLD PO BOX 74353 PHOENIX,AZ 85087

LINE #	QTY	DESCRIPTION	REMARKS	UNIT PRICE	TOTAL
1	1.00	LOCATABLE MINERALS / MINING CLAIMS-NOT NEW-UNADJUD,ONE AUTH NO. ONLY / MINING CLAIM MONEY RECEIVED (455) CASES: AMC390540/\$100.00	TRNF (10)	- n/a -	100.00
TOTAL:					\$100.00

PAYMENT INFORMATION			
1	AMOUNT:	\$100.00	POSTMARKED: N/A
	TYPE:	CHECK	RECEIVED: 09/05/2008
	CHECK NO:	7258	
	NAME:	MINEFINDER GOLD PO BOX 74353 PHOENIX AZ 85087	

REMARKS

This receipt was generated by the automated BLM Collections and Billing System and is a paper representation of a portion of the official electronic record contained therein.

AMC 390142
 AMC 390539
 AMC 389620
 AMC 391050

When recorded please return to:
 Dave Noel
 18409 N. Cave Creek Rd.
 Suite 2513
 Phoenix, Az 85032

AMC 391053-054

QUITCLAIM DEED

THIS QUITCLAIM DEED, Executed this 22nd day of August 2008, by first party Steve Karolyi whose address is P.O. Box 74353, Phoenix, AZ 85087, Roy McNeill, Elaine McNeill, H.G. McNeill, Stanley L. Gerson, Sophie Walker, Carole B. Raab, Edward F. Jungers and Theresa E. Jungers (addresses attached), to second party, Dave Noel, 18409 N. Cave Creek Rd, Suite 2513 Phoenix, Az 85032.

WITNESSETH, That the said first party, for good consideration and for the sum of \$10.00 paid by the second party, the receipt hereby acknowledged, does hereby remise, release and quitclaim unto the second party forever, all the right, title, interest and claim which the first party has in and to the following described placer mining claim, in the County of La Paz, State of Arizona, to wit:

AMC # 390149	Gold West	SW ¼	Sec. 29	T4N	R13W	GSRB&M
AMC # 390539	Hidden Creek Gold	NE ¼	Sec. 1	T4N	R13W	GSRB&M
AMC # 389622	La Colina Oro	NW ¼	Sec. 4	T3N	R13W	GSRB&M
AMC # 391053	Lost Treasure Draw	SW ¼	Sec. 12	T4N	R13W	GSRB&M
AMC # 390543	Lucky Lode Gold	NW ¼	Sec. 1	T4N	R13W	GSRB&M
AMC # 391054	Miners Camp Gold	SE ¼	Sec. 11	T4N	R13W	GSRB&M
AMC # 390144	Nugget Wash	SE ¼	Sec. 5	T3N	R13W	GSRB&M
AMC # 391050	Poncho Creek Gold	NE ¼	Sec. 12	T4N	R13W	GSRB&M
AMC # 390151	Rimrock Gold	NW ¼	Sec. 29	T4N	R13W	GSRB&M
AMC # 390545	Spanish Gulch Gold	SW ¼	Sec. 2	T4N	R13W	GSRB&M

Exempt per ARS 11-1134 A6

In WITNESS WHEREOF, the said first party has signed and sealed these presents the day and year first above written.

Signed, sealed and delivered:

[Signature]


State of Arizona } Arizona
 County of } Maricopa

RECEIVED
 DLMAZ STATE OFFICE
 2008 AUG 25 P 3:52
 PHOENIX, ARIZONA

On this 25 day of August, 2008 before me Steve Karolyi personally appeared, and proved to me on the basis of satisfactory evidence to be the person whose name is subscribed to the within instrument and acknowledged to me that he executed the same in his authorized capacity, and that his signature on the instrument the person, or the entity upon behalf of which the person acted, executed the instrument.

ACKNOWLEDGED by my hand and official notary seal.

Kristen M Taylor



ENTERED BY COMPUTER

RE 10/20/08

10/50



2007-06319
Page 1 of 2
Requested By: STEVE KAROLYI
SHELLY D BAKER, RECORDER
OFFICIAL RECORDS OF LA PAZ COUNTY, AZ
11-03-2007 09:49 AM Recording Fee \$14.00

Recording Requested By and
When Recorded Mail To:

Steve Karolyi
P.O. Box 74353
Phoenix, Az 85087-4353

(This Space above is Reserved for Recording Information)

POWER OF ATTORNEY

I, the undersigned, do hereby appoint Steve Karolyi, as Attorney in Fact, to perform the signing of all papers and documents required by law, to transfer my interest, exclusive to the filing of, and disposition of all mining claims, lode or placer, for the period of 3 years. This will be effective from the date of the signing of this Power Of Attorney.

Signed this 26th day of July, 2007

ROY McNEILA Printed
Roy McNeill Signed

Signed this 26 day of July, 2007

STANLEY N. GROSS Printed
Stanley N. Gross Signed

Signed this 18th day of SEP, 2007

Edward Jungers Printed
Edward Jungers Signed

Signed this 17 day of September, 2007

THERESA E JUNGERS Printed
Theresa E Jungers Signed

Signed this 21 day of September, 2007

Sophie Walker Printed
Sophie Walker Signed

Signed this 21 day of September, 2007

CAROLE B RAAB Printed
Carole B Raab Signed


Signed this 25 day of September, 2007

ELAN WALKER Printed
Elan Walker Signed


Signed this 28 day of SEPT, 2007

H. G. McNEIL Printed
H. G. McNeill Signed

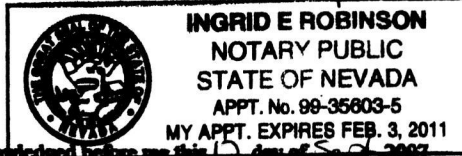
Acknowledged before me this 26 day of July, 2007




Acknowledged before me this 26 day of July, 2007



Acknowledged before me this 17 day of Sept., 2007



Acknowledged before me this 17 day of Sept, 2007



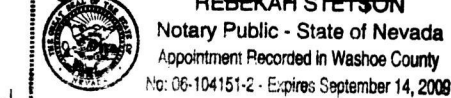
Acknowledged before me this 21 day of Sept, 2007




Acknowledged before me this 21 day of Sept, 2007



Acknowledged before me this 21 day of Sept, 2007



Acknowledged before me this 29 day of Sept, 2007



RECEIVED
BLM/AZ STATE OFFICE
2008 AUG 28 P 3:58

ATL 580181

PHOENIX, ARIZONA

2007 NOV - 2 P 2:21

BLM/AZ STATE OFFICE

Ingrid E. Robinson

Ingrid E. Robinson

Denise Gomes

Denise Gomes

Hebekeh Stetson

Rebekah Stetson

Roy McNeill

Stan Gerson

15165 Ventura Blvd. #300
Sherman Oaks, CA 91403

Carol ^{Raab}~~Rabb~~

Sophie Walker

1600 Medical Parkway
Carson City, NV 89703

Elaine McNeill

H.G McNeill

1583 Downs Dr.
Minden, NV 89423

Ed Jungers

Theresa Jungers

2664 Ballard Ln.
Minden, NV 89423

RECEIVED
BLM AZ STATE OFFICE
2008 AUG 25 P 3:52
PHOENIX, ARIZONA

When recorded please return to:
 Tina Lilly
 48412 N. Black Canyon Hwy. #123
 New River, Az 85087

AMC 389269
 AMC 390142 two
 AMC 389926
 AMC 390539
 AMC 386181
 AMC 389620
 AMC 391050

QUITCLAIM DEED

THIS QUITCLAIM DEED, Executed this 22nd day of August 2008, by first party Steve Karolyi whose address is P.O. Box 74353, Phoenix, AZ 85087, Roy McNeill, Elaine McNeill, H.G. McNeill, Stanley L. Gerson, Sophie Walker, Carole B. Raab, Edward F. Jungers and Theresa E. Jungers (addresses attached), to second party, Tina Lilly, 48412 N. Black Canyon Hwy. #123, New River Az 85087.


WITNESSETH, That the said first party, for good consideration and for the sum of \$10.00 paid by the second party, the receipt hereby acknowledged, does hereby remise, release and quitclaim unto the second party forever, all the right, title, interest and claim which the first party has in and to the following described placer mining claim, in the County of La Paz, State of Arizona, to wit:

AMC # 389931	Gold Junction	SW ¼	Sec. 11	T4N	R12W	GSRB&M
AMC # 390147	Cold South	SW ¼	Sec. 32	T4N	R13W	GSRB&M
AMC # 390546	Cactus Creek Gold	NW ¼	Sec. 2	T4N	R13W	GSRB&M
AMC # 390150	Gold North	SW ¼	Sec. 20	T4N	R13W	GSRB&M
AMC # 386181	Gold View	NE ¼	Sec. 1	T9N	R16W	GSRB&M
AMC # 389272	Midas Gulch	SE ¼	Sec. 29	T4N	R13W	GSRB&M
AMC # 389621	El Rio Oro	SW ¼	Sec. 4	T3N	R13W	GSRB&M
AMC # 389271	Midas Creek	NE ¼	Sec. 29	T4N	R13W	GSRB&M
AMC # 390153	Gold Loop	SE ¼	Sec. 20	T4N	R13W	GSRB&M
AMC # 391057	Hala Gold	NE ¼	Sec. 11	T4N	R13W	GSRB&M

Exempt per ARS 11-1134 A6

In WITNESS WHEREOF, the said first party has signed and sealed these presents the day and year first above written.


Signed, sealed and delivered:




State of Arizona } Arizona
 County of } Maricopa

On this 25 day of August, 2008 before me Steve Karolyi personally appeared, and proved to me on the basis of satisfactory evidence to be the person whose name is subscribed to the within instrument and acknowledged to me that he executed the same in his authorized capacity, and that his signature on the instrument the person, or the entity upon behalf of which the person acted, executed the instrument.

ACKNOWLEDGED by my hand and official notary seal.


 Signature



PHOENIX, ARIZONA
 2008 AUG 25 P 3:50
 RECEIVED
 BLM AZ STATE OFFICE

RE 10/20/2008

10/50



2007-06319
Page 1 of 2
Requested By: STEVE KAROLYI
SHELLEY D BAKER, RECORDER
BY: JACAL RECORDS OF LA PAZ COUNTY, AZ
11-23-2007 09:49 AM Recording Fee \$14.00

Recording Requested By and
When Recorded Mail To:

Steve Karolyi
P.O. Box 74353
Phoenix, Az 85067-4353

(This Space above is Reserved for Recording Information)

POWER OF ATTORNEY

I, the undersigned, do hereby appoint Steve Karolyi, as Attorney in Fact, to perform the signing of all papers and documents required by law, to transfer my interest, exclusive to the filing of, and disposition of all mining claims, lode or placer, for the period of 3 years. This will be effective from the date of the signing of this Power Of Attorney.

Signed this 16th day of July, 2007

ROY McNEILL Printed
Roy McNeill Signed

Signed this 26 day of July, 2007

STANLEY N. GERSON Printed
Stanley N. Gerson Signed

Signed this 16th day of SEP, 2007

Edward Jungers Printed
Edward Jungers Signed

Signed this 17 day of September, 2007

THERESA E JUNGERS Printed
Theresa E Jungers Signed

Signed this 21 day of September, 2007

Sophie Walker Printed
Sophie Walker Signed

Signed this 21 day of September, 2007

CAROLE B RAAB Printed
Carole B Raab Signed

Signed this 25 day of September, 2007

ELAN WALKER Printed
Elan Walker Signed

Signed this 28 day of SEPT, 2007

H. C. McNEILL Printed
H. C. McNeill Signed

Acknowledged before me this 26 day of July, 2007

JOSHUA B. GERSON
Comm. # 1453375
NOTARY PUBLIC - CALIFORNIA
Los Angeles County
My Comm. Expires Nov. 27, 2007

Acknowledged before me this 26 day of July, 2007

JOSHUA B. GERSON
Comm. # 1453375
NOTARY PUBLIC - CALIFORNIA
Los Angeles County
My Comm. Expires Nov. 27, 2007

Acknowledged before me this 17 day of Sept, 2007

INGRID E ROBINSON
NOTARY PUBLIC
STATE OF NEVADA
APPT. No. 99-35803-5
MY APPT. EXPIRES FEB. 3, 2011

Acknowledged before me this 17 day of Sept, 2007

INGRID E ROBINSON
NOTARY PUBLIC
STATE OF NEVADA
APPT. No. 99-35803-5
MY APPT. EXPIRES FEB. 3, 2011

Acknowledged before me this 21 day of Sept, 2007

DENISE GOMES
Notary Public - State of Nevada
Appointment Recorded in County of Carson City
My Appointment Expires May 14, 2008
04-899163

Acknowledged before me this 21 day of Sept, 2007

DENISE GOMES
Notary Public - State of Nevada
Appointment Recorded in County of Carson City
My Appointment Expires May 14, 2008
04-899163

Acknowledged before me this 21 day of Sept, 2007

REBEKAH STETSON
Notary Public - State of Nevada
Appointment Recorded in Washoe County
No: 06-104151-2 - Expires September 14, 2009

Acknowledged before me this 25 day of Spt, 2007

REBEKAH STETSON
Notary Public - State of Nevada
Appointment Recorded in Washoe County
No: 06-104151-2 - Expires September 14, 2009

RECEIVED
LA PAZ STATE OFFICE
2008 AUG 25
3:51 PM
JBC

ANTI 586181

PHOENIX, ARIZONA

2007 NOV - 2 P 2:21
RECEIVED
LA PAZ STATE OFFICE

Ingrid E. Robison

Ingrid E. Robison

Denise Gomes

Denise Gomes

Rebekah Stetson

Rebekah Stetson

Roy McNeill

Stan Gerson

15165 Ventura Blvd. #300
Sherman Oaks, CA 91403

Carol Rabb

Sophie Walker

1600 Medical Parkway
Carson City, NV 89703

Elaine McNeill

H.G McNeill

1583 Downs Dr.
Minden, NV 89423

Ed Jungers

Theresa Jungers

2664 Ballard Ln.
Minden, NV 89423

RECEIVED
BLM AZ STATE OFFICE
2008 AUG 25 P 3:51
PHOENIX, ARIZONA

NOTICE!!

These documents have been scanned!

Do not place un-scanned documents beneath this notice!

Do not remove this notice from this file!

GPO Jacket No. 560-102
Print Order 61540
Rise Business Services, LLC
Job=AZ15 5/23/2019



Box Number= AZ15084



Claim Begin-End: AMC390539-AMC390546

4 Annual Filings



AZ15084-11

AMC389727-AMC390539

DEPARTMENT OF THE INTERIOR
BUREAU OF LAND MANAGEMENT
MINING CLAIMS

Run Date/Time: 9/5/2019

MC Maintenance Fees Paid Through the BLM Pay Portal
(by Date Paid)

Page 472 Of 521

CBS Receipt: 4553264

Printed For Lead File # AMC390539

Agency Tracking ID: 1567389762

Assessment Year: 2020

Number of BLM Serial Nr: 13

Paid On: 9/2/2019

Total Amount Paid: \$2,310.00

Claim Name	BLM Serial No	Lead File No	Amount Paid
LUCKY LODGE GOLD	AMC390543	AMC390539	\$330.00
SOCCORO GOLD #2	AMC410336	AMC410336	\$165.00
SOCCORO GOLD #3	AMC410337	AMC410336	\$165.00
SOCCORO GOLD #4	AMC410338	AMC410336	\$165.00
SOCCORO GOLD #5	AMC410339	AMC410336	\$165.00
SOCCORO GOLD #6	AMC410340	AMC410336	\$165.00
SOCCORO GOLD #7	AMC410341	AMC410336	\$165.00
SOCCORO GOLD #8	AMC410342	AMC410336	\$165.00
SOCCORO GOLD #9	AMC410343	AMC410336	\$165.00
BONNY GOLD	AMC417345	AMC417345	\$165.00
SLIPPER	AMC417346	AMC417346	\$165.00
TREASURE	AMC417506	AMC417506	\$165.00
WILLIAMS	AMC418338	AMC418338	\$165.00

United States Department of the Interior
Bureau of Land Management
 BUSINESS & SUPPORT SVCS DIV
 ONE N CENTRAL AVE SUITE 800
 PHOENIX, AZ 85004 -4427
 Phone: 602-417-9200

Receipt

No: 4553264

Transaction #: 4674343	
Date of Transaction: 09/01/2019	
CUSTOMER:	
TPS PRODUCTS LLC NOT APPLICABLE DENVER, CO 80225 US	

LINE #	QTY	DESCRIPTION	REMARKS	UNIT PRICE	TOTAL
1	1.00	LOCATABLE MINERALS / MINING CLAIMS- NOT NEW-UNADJUD, ONE AUTH NO. ONLY / MINING CLAIM MONEY RECEIVED CASES: AMC390543/\$2310.00		- n/a -	2310.00
TOTAL:					\$2,310.00

PAYMENT INFORMATION			
1	AMOUNT:	2310.00	POSTMARKED: N/A
	TYPE:	EFT	RECEIVED: 09/01/2019
	NAME:	TPS PRODUCTS LLC NOT APPLICABLE DENVER CO 80225 US	

REMARKS

This receipt was generated by the automated BLM Collections and Billing System and is a paper representation of a portion of the official electronic record contained therein.

DEPARTMENT OF THE INTERIOR
BUREAU OF LAND MANAGEMENT
MINING CLAIMS

Run Date/Time: 9/11/2018

MC Maintenance Fees Paid Through the BLM Pay Portal
(by Date Paid)

Page 627 Of 723

CBS Receipt: 4252365

Printed For Lead File # AMC390539

Agency Tracking ID: 1535734314

Assessment Year: 2019

Paid On: 8/31/2018

Number of BLM Serial Nr: 6

Total Amount Paid: \$1,085.00

Claim Name	BLM Serial No	Lead File No	Amount Paid
LUCKY LODGE GOLD	AMC390543	AMC390539	\$310.00
SOCCORO GOLD #2	AMC410336	AMC410336	\$155.00
SOCCORO GOLD #3	AMC410337	AMC410336	\$155.00
SOCCORO GOLD #4	AMC410338	AMC410336	\$155.00
SOCCORO GOLD #5	AMC410339	AMC410336	\$155.00
SOCCORO GOLD #6	AMC410340	AMC410336	\$155.00

United States Department of the Interior
Bureau of Land Management
 BUSINESS & SUPPORT SVCS DIV
 ONE N CENTRAL AVE SUITE 800
 PHOENIX, AZ 85004 -4427
 Phone: 602-417-9200

Receipt

No: 4252365

Transaction #: 4367883	
Date of Transaction: 08/31/2018	
CUSTOMER:	
DWIGHT WILLIAMS P.O. BOX 549 SALOME, AZ 85348 US	

LINE #	QTY	DESCRIPTION	REMARKS	UNIT PRICE	TOTAL
1	1.00	LOCATABLE MINERALS / MINING CLAIMS-NOT NEW-UNADJUD, ONE AUTH NO. ONLY / MINING CLAIM MONEY RECEIVED CASES: AMC390543/\$1085.00		- n/a -	1085.00
TOTAL:					\$1,085.00

PAYMENT INFORMATION			
NOTE: Items will appear on credit card statement as "BLM O Mining Claim".			
1	AMOUNT:	1085.00	POSTMARKED: N/A
	TYPE:	CREDIT CARD	RECEIVED: 08/31/2018
	NAME:	DWIGHT WILLIAMS P.O. BOX 549 SALOME AZ 85348 US	
	CARD NO:	XXXXXXXXXXXX7403	AUTH CODE: 314031
	NAME ON CARD:	DWIGHT WILLIAMS	
	SIGNATURE:		

REMARKS

This receipt was generated by the automated BLM Collections and Billing System and is a paper representation of a portion of the official electronic record contained therein.

Run Date: 09/05/17

Run Time: 02:33 PM

**DEPARTMENT OF THE INTERIOR
BUREAU OF LAND MANAGEMENT
MINING CLAIMS**

MC Maintenance Fees Paid Through the BLM Pay Portal

CBS Receipt: 3968436

Printed For Lead File # AMC390539

Agency Tracking ID: 1504215743

Assessment Year: 2018

Number of BLM Serial Nr: 1

Paid On: 08/31/2017

Total Amount Paid: \$310.00

Claim Name	BLM Serial No	Lead File No	Amount Paid
LUCKY LODE GOLD	AMC390543	AMC390539	\$310.00

United States Department of the Interior
Bureau of Land Management
 BUSINESS & SUPPORT SVCS DIV
 ONE N CENTRAL AVE SUITE 800
 PHOENIX, AZ 85004 -4427
 Phone: 602-417-9200

Receipt

No: 3968436

Transaction #: 4078333	
Date of Transaction: 08/31/2017	
CUSTOMER:	
DWIGHT WILLIAMS P.O. BOX 549 SALOME, AZ 85348 US	

LINE #	QTY	DESCRIPTION	REMARKS	UNIT PRICE	TOTAL
1	1.00	LOCATABLE MINERALS / MINING CLAIMS- NOT NEW-UNADJUD, ONE AUTH NO. ONLY / MINING CLAIM MONEY RECEIVED CASES: AMC390543/\$310.00		- n/a -	310.00
TOTAL:					\$310.00

PAYMENT INFORMATION			
NOTE: Items will appear on credit card statement as "BLM O Mining Claim".			
1	AMOUNT:	310.00	POSTMARKED: N/A
	TYPE:	CREDIT CARD	RECEIVED: 08/31/2017
	NAME:	DWIGHT WILLIAMS P.O. BOX 549 SALOME AZ 85348 US	
	CARD NO:	XXXXXXXXXXXX6454	AUTH CODE: 098262
	NAME ON CARD:	DWIGHT WILLIAMS	
	EXPIRES:	06/2020	
	SIGNATURE:		

REMARKS

This receipt was generated by the automated BLM Collections and Billing System and is a paper representation of a portion of the official electronic record contained therein.

Run Date: 09/09/16

Run Time: 05:54 AM

**DEPARTMENT OF THE INTERIOR
BUREAU OF LAND MANAGEMENT
MINING CLAIMS**

MC Maintenance Fees Paid Through the BLM Pay Portal

CBS Receipt: 3641848

Printed For Lead File # **AMC390539**

Agency Tracking ID: 1472165650

Assessment Year: 2017

Number of BLM Serial Nr: 13

Paid On: 08/25/2016

Total Amount Paid: \$2,170.00

Claim Name	BLM Serial No	Lead File No	Amount Paid
LUCKY LODGE GOLD	AMC390543	AMC390539	\$310.00
SOCCORO GOLD #2	AMC410336	AMC410336	\$155.00
SOCCORO GOLD #3	AMC410337	AMC410336	\$155.00
SOCCORO GOLD #4	AMC410338	AMC410336	\$155.00
SOCCORO GOLD #5	AMC410339	AMC410336	\$155.00
SOCCORO GOLD #6	AMC410340	AMC410336	\$155.00
SOCCORO GOLD #7	AMC410341	AMC410336	\$155.00
SOCCORO GOLD #8	AMC410342	AMC410336	\$155.00
SOCCORO GOLD #9	AMC410343	AMC410336	\$155.00
BONNY GOLD	AMC417345	AMC417345	\$155.00
SLIPPER	AMC417346	AMC417346	\$155.00
TREASURE	AMC417506	AMC417506	\$155.00
WILLIAMS	AMC418338	AMC418338	\$155.00

**United States Department of the Interior
Bureau of Land Management**

BUSINESS & SUPPORT SVCS DIV
ONE N CENTRAL AVE SUITE 800
PHOENIX, AZ 85004 -4427
Phone: (602) 417-9200

Receipt

No: 3641848

Transaction #: 3745796	
Date of Transaction: 08/25/2016	
CUSTOMER:	
	DWIGHT WILLIAMS P.O. BOX 549 SALOME, AZ 85348 US

LINE #	QTY	DESCRIPTION	REMARKS	UNIT PRICE	TOTAL
1	1.00	LOCATABLE MINERALS / MINING CLAIMS- NOT NEW-UNADJUD, ONE AUTH NO. ONLY / MINING CLAIM MONEY RECEIVED CASES: AMC410341/\$2170.00		- n/a -	2170.00
TOTAL:					\$2,170.00

PAYMENT INFORMATION			
NOTE: Items will appear on credit card statement as "BLM O Mining Claim".			
1	AMOUNT:	2170.00	POSTMARKED: N/A
	TYPE:	CREDIT CARD	RECEIVED: 08/25/2016
	NAME:	DWIGHT WILLIAMS P.O. BOX 549 SALOME AZ 85348 US	
	CARD NO:	XXXXXXXXXXXX6454	AUTH CODE: 076582
	NAME ON CARD:	DWIGHT WILLIAMS	
	EXPIRES:	06/2020	
	SIGNATURE:		

REMARKS

This receipt was generated by the automated BLM Collections and Billing System and is a paper representation of a portion of the official electronic record contained therein.

Run Date: 09/08/15

Run Time: 09:20 AM

**DEPARTMENT OF THE INTERIOR
BUREAU OF LAND MANAGEMENT
MINING CLAIMS**

MC Maintenance Fees Paid Through the BLM Pay Portal

CBS Receipt: 3382751

Printed For Lead File # **AMC390539**

Agency Tracking ID: 1441053829

Number of BLM Serial Nr: 13

Assessment Year: 2016

Total Amount Paid: \$2,170.00

Paid On: 08/31/2015

Claim Name	BLM Serial No	Lead File No	Amount Paid
LUCKY LODE GOLD	AMC390543	AMC390539	\$310.00
SOCCORO GOLD #2	AMC410336	AMC410336	\$155.00
SOCCORO GOLD #3	AMC410337	AMC410336	\$155.00
SOCCORO GOLD #4	AMC410338	AMC410336	\$155.00
SOCCORO GOLD #5	AMC410339	AMC410336	\$155.00
SOCCORO GOLD #6	AMC410340	AMC410336	\$155.00
SOCCORO GOLD #7	AMC410341	AMC410336	\$155.00
SOCCORO GOLD #8	AMC410342	AMC410336	\$155.00
SOCCORO GOLD #9	AMC410343	AMC410336	\$155.00
BONNY GOLD	AMC417345	AMC417345	\$155.00
SLIPPER	AMC417346	AMC417346	\$155.00
TREASURE	AMC417506	AMC417506	\$155.00
WILLIAMS	AMC418338	AMC418338	\$155.00

United States Department of the Interior
Bureau of Land Management
 BUSINESS & SUPPORT SVCS DIV
 ONE N CENTRAL AVE SUITE 800
 PHOENIX, AZ 85004 -4427
 Phone: (602) 417-9200

Receipt

No: 3382751

Transaction #: 3481065	
Date of Transaction: 08/31/2015	
CUSTOMER:	
	DWIGHT WILLIAMS PO BOX 129 TOMBSTONE, AZ 85638 US

LINE #	QTY	DESCRIPTION	REMARKS	UNIT PRICE	TOTAL
1	1.00	LOCATABLE MINERALS / MINING CLAIMS- NOT NEW-UNADJUD, ONE AUTH NO. ONLY / MINING CLAIM MONEY RECEIVED CASES: AMC410341/\$2170.00		- n/a -	2170.00
TOTAL:					\$2,170.00

PAYMENT INFORMATION			
NOTE: Items will appear on credit card statement as "BLM O Mining Claim".			
1	AMOUNT:	2170.00	POSTMARKED: N/A
	TYPE:	CREDIT CARD	RECEIVED: 08/31/2015
	NAME:	DWIGHT WILLIAMS PO BOX 129 TOMBSTONE AZ 85638 US	
	CARD NO:	XXXXXXXXXXXX4130	AUTH CODE: 321904
	NAME ON CARD:	DWIGHT WILLIAMS	
	EXPIRES:	08/2016	
	SIGNATURE:		

REMARKS

This receipt was generated by the automated BLM Collections and Billing System and is a paper representation of a portion of the official electronic record contained therein.

Amc 390539

MAINTENANCE FEE PAYMENT

Claimant Name: Lisa Norkus
Address: 1412 SW 6th Ave
City: Cape Coral State: FL Zip: 33991
Telephone: (239) 573-3988
E-mail address: Lisa.9810@hotmail.com
Signature: Lisa Norkus

BLM
Date
Stamp

2014 SEP - 2 P 3:43
PHOENIX, ARIZONA

RECEIVED
BLM AZ STATE OFFICE

Check here if this is a change of address.

LINE NO.	AMC NUMBER	CLAIM/SITE NAME	COUNTY RECORDER DATA (if available)	TWP	RNG	SEC
1	390545	Spanish Gulch		4N	13W	2
2						
3						
4						
5						
6						
7						
8						
9						
10						

List additional claims on Form MCF114.

Bureau of Land Management
Arizona State Office
www.az.blm.gov

No. of Claims: 1 x \$125 = \$310.
Check No: M.D. Init. [Signature]
Receipt No.: 3121998
For BLM Use Only

Form: MCF112
Revised July 2005

This form is available from the Arizona Department of Mines and Mineral Resources and may be reproduced.

ENTERED
Ac 782
SEP 09 2014
BY: pb

REGISTERED MAIL™

TAMPA FL 335

SAINT PETERSBURG FL

Norkus
1412 SW 6th Ave
Cape Coral, FL



3399 RECEIVED
BUAZ STATE OFFICE 14 0150 0001 1753 8393



U.S. POSTAGE
PAID
CAPE CORAL, FL
33990
AUG 30, 14
AMOUNT

\$3.79

2014 SEP -2 P 3:43

PHOENIX, ARIZONA

Bureau of Land Management
Arizona State office
One north central Ave
Ste 800

Phoenix, AZ

85004442700

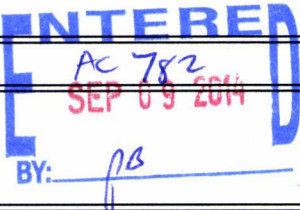
85004-4427



United States Department of the Interior
Bureau of Land Management
 LANDS/RECREATION & PLANNING
 ONE N CENTRAL AVE
 PHOENIX, AZ 85004 -2203
 Phone: 602-417-9200

Receipt

No: 3121998

Transaction #: 3213861	
Date of Transaction: 09/03/2014	
CUSTOMER:	
LISA NORKUS 1412 SW 6TH AVE CAPE CORAL, FL 33991-2765 US	

LINE #	QTY	DESCRIPTION	REMARKS	UNIT PRICE	TOTAL
1	1.00	LOCATABLE MINERALS / MINING CLAIMS- NOT NEW-UNADJUD, ONE AUTH NO. ONLY / MINING CLAIM MONEY RECEIVED CASES: AMC390545/\$310.05	MAINT FEE PYMNT (1) 2015	- n/a -	310.05
TOTAL:					\$310.05

PAYMENT INFORMATION			
1	AMOUNT:	310.05	POSTMARKED: 08/30/2014
	TYPE:	CHECK	RECEIVED: 09/02/2014
	CHECK NO:	205578058488	
	NAME:	NORKUS, LISA 1412 SW 6TH AVE CAPE CORAL FL 33991-2765 US	

REMARKS

This receipt was generated by the automated BLM Collections and Billing System and is a paper representation of a portion of the official electronic record contained therein.

10/17/14
 \$ 0.05 transferred to mailing expenses
 AT

417345
 417346
 417506
 418338
 390539
 410336

MAINTENANCE FEE PAYMENT

Claimant Name: Dwight Williams
 Address: P.O. Box 549
 City: Salome State: AZ Zip: 85348
 Telephone: 541-306-1704
 E-mail address: dwilliams@epsproducts.com
 Signature: [Signature]

RECEIVED
 BLM AZ STATE OFFICE
 2013 AUG 28 P 1:44
 PHOENIX, ARIZONA
 BLM
 Date
 Stamp

Check here if this is a change of address.

LINE NO.	AMC NUMBER	CLAIM/SITE NAME	COUNTY RECORDER DATA (If available)	TWP	RNG	SEC
1	417346	Slipper		04N	13W	014
2	417506	Treasure		05N	11W	029
3	417345	Bonny Gold		04N	13W	001
4	418338	Williams		05N	11W	019
5	390543	Lucky Lode Gold		04N	13W	001
6	410336	Socorro Gold #2		05N	12W	025
7	410337	Socorro Gold #3		05N	12W	025
8	410338	Socorro Gold #4		05N	12W	025
9	410339	Socorro Gold #5		05N	12W	026
10	410340	Socorro Gold #6		05N	12W	026

List additional claims on Form MCF114.

page 1 of 2

Bureau of Land Management
 Arizona State Office
 www.blm.gov/az/

No. of Claims: 14 x \$140 = 1,960.00
 Check No: 2621 Init. [Signature]
 Receipt No.: 2868296
 For BLM Use Only

Form: MCF112
 Revised July 2009

This form is available from the Arizona Department of Mines and Mineral Resources and may be reproduced.

ENTERED
 SEP - 6 2013
 BY: RE

United States Department of the Interior
Bureau of Land Management
 LANDS/RECREATION & PLANNING
 ONE N CENTRAL AVE
 PHOENIX, AZ 85004 -2203
 Phone: 602-417-9200

Receipt

No: 2868296

Transaction #: 2954254	
Date of Transaction: 08/29/2013	
CUSTOMER:	
DWIGHT WILLIAMS PO BOX 549 SALOME, AZ 85348-0549 US	

LINE #	QTY	DESCRIPTION	REMARKS	UNIT PRICE	TOTAL
1	1.00	LOCATABLE MINERALS / MINING CLAIMS-NOT NEW-UNADJUD, ONE AUTH NO. ONLY / MINING CLAIM MONEY RECEIVED CASES: AMC417346/\$1960.00	MAINT FEE PYMNT (14) 2014	- n/a -	1960.00
TOTAL:					\$1,960.00

PAYMENT INFORMATION					
1	AMOUNT:	1960.00	POSTMARKED:	08/27/2013	
	TYPE:	CHECK	RECEIVED:	08/28/2013	
	CHECK NO:	2621			
	NAME:	TPS PRODUCTS LLC PO BOX 129 TOMBSTONE AZ 85638 US			

REMARKS

This receipt was generated by the automated BLM Collections and Billing System and is a paper representation of a portion of the official electronic record contained therein.

CBS Export Results Report

Include Resolved Records

Record Status

- Error Records (E/M/I)
- Accepted Records (A/W)
- "On Hold" Records (H)
- All Records (for s/n or receipt nr)
- Exported, No Results From CBS
- New (not yet exported)

[Printable Format \(legal/landscape\)](#)

Search Criteria

Enter export Date (mm/dd/yyyy)

Serial Number match (optional)

Receipt Nr (optional)

Export Nr (exclusive)

LR2000 User (defaults to login)

Responsible Area (Errors Only)

- User (U,X)
- Programmer (P,X)
- All (U,P,X)

[User Guide](#)

Resend?	Export Nr	A/D	Serial Nr	Multi	Code	\$ Amount	Remarks	Receipt Nr	LR2000 User	#Msg	Resolved?	OK	Stat1	Area	CBS Msg 1	Stat2	Area	Msg 2	CBS 392 ID	392 \$ Amt	Action Update Date	Resend	Resend Orig	Export Date
<input type="checkbox"/>	4372396	A	AMC417346		682	140.00	2014;\$140	2868296	REBERT	1	<input type="checkbox"/>		A		ACCP				1971233	1960.00	9/6/2013 15:17			9/6/2013
<input type="checkbox"/>	4372403	A	AMC417506		682	140.00	2014;\$140	2868296	REBERT	1	<input type="checkbox"/>		A		ACCP				1971233	1960.00	9/6/2013 15:18			9/6/2013
<input type="checkbox"/>	4372422	A	AMC417345		682	140.00	2014;\$140	2868296	REBERT	1	<input type="checkbox"/>		A		ACCP				1971233	1960.00	9/6/2013 15:18			9/6/2013
<input type="checkbox"/>	4372424	A	AMC418338		682	140.00	2014;\$140	2868296	REBERT	1	<input type="checkbox"/>		A		ACCP				1971233	1960.00	9/6/2013 15:18			9/6/2013
<input type="checkbox"/>	4372437	A	AMC390543		682	280.00	2014;\$280	2868296	REBERT	1	<input type="checkbox"/>		A		ACCP				1971233	1960.00	9/6/2013 15:19			9/6/2013
<input type="checkbox"/>	4372458	A	AMC410336		682	140.00	2014;\$140	2868296	REBERT	1	<input type="checkbox"/>		A		ACCP				1971233	1960.00	9/6/2013 15:19			9/6/2013
<input type="checkbox"/>	4372459	A	AMC410337		682	140.00	2014;\$140	2868296	REBERT	1	<input type="checkbox"/>		A		ACCP				1971233	1960.00	9/6/2013 15:19			9/6/2013
<input type="checkbox"/>	4372460	A	AMC410338		682	140.00	2014;\$140	2868296	REBERT	1	<input type="checkbox"/>		A		ACCP				1971233	1960.00	9/6/2013 15:19			9/6/2013
<input type="checkbox"/>	4372461	A	AMC410339		682	140.00	2014;\$140	2868296	REBERT	1	<input type="checkbox"/>		A		ACCP				1971233	1960.00	9/6/2013 15:19			9/6/2013
<input type="checkbox"/>	4372462	A	AMC410340		682	140.00	2014;\$140	2868296	REBERT	1	<input type="checkbox"/>		A		ACCP				1971233	1960.00	9/6/2013 15:19			9/6/2013
<input type="checkbox"/>	4372463	A	AMC410341		682	140.00	2014;\$140	2868296	REBERT	1	<input type="checkbox"/>		A		ACCP				1971233	1960.00	9/6/2013 15:19			9/6/2013
<input type="checkbox"/>	4372464	A	AMC410342		682	140.00	2014;\$140	2868296	REBERT	1	<input type="checkbox"/>		A		ACCP				1971233	1960.00	9/6/2013 15:19			9/6/2013
<input type="checkbox"/>	4372465	A	AMC410343		682	140.00	2014;\$140	2868296	REBERT	1	<input type="checkbox"/>		A		ACCP				1971233	1960.00	9/6/2013 15:19			9/6/2013

**DEPARTMENT OF THE INTERIOR
BUREAU OF LAND MANAGEMENT
MINING CLAIMS
(LIVE) Serial Register Page**

Run Date/Time: 12/04/2013 10:02 AM

Page 1 of 2

01 10-21-1976;090STAT0090;43USC1744

Total Acres

Serial Number

Case Type 384201: PLACER CLAIM

40.000

AMC390543

Claim Name: LUCKY LODE GOLD

Lead File Number

AMC390539

Commodity :

Case Disposition: ACTIVE

Required Maintenance Fee: \$280.00

Name & Address				Int Rel
WILLIAMS LORI	PO BOX 549	SALOME, AZ 85348-0549		CLAIMANT
WILLIAMS DWIGHT	PO BOX 549	SALOME, AZ 85348-0549		CLAIMANT
TPS PRODUCTS LLC	16840 FINLEY BUTTE RD	LA PINE, OR 97739-9877		CLAIMANT
AMOS RONNIE	16840 FINLEY BUTTE RD	LA PINE, OR 97739-9877		CLAIMANT

Mer Twp	Rng	Sec	Quadrant	District/Field Office	County
14	0040N	0130W	001	NW LAKE HAVASU FO	LA PAZ

Act Date	Code	Action	Action Remarks	Receipt Number
12/29/2007	403	LOCATION DATE		
03/24/2008	395	RECORDATION NOTICE RECD	1	1677159
08/28/2013	682	MAINTENANCE FEE/\$140	2014;\$280	2868296
08/31/2012	682	MAINTENANCE FEE/\$140	2013;\$280	2647443
09/01/2011	682	MAINTENANCE FEE/\$140	2012	2422848
08/10/2010	682	MAINTENANCE FEE/\$140	2011	2187457
08/31/2009	682	MAINTENANCE FEE/\$140	2010	1992791
12/03/2009	480	EVID OF ASSMT FILED	2009	2046366
08/25/2008	483	SMALL MINER CERT FILED	2009	
08/25/2008	480	EVID OF ASSMT FILED	2008	1770333
03/24/2008	484	LOCATION YEAR / MAINTENANCE	2008	1677159

NO WARRANTY IS MADE BY BLM
FOR USE OF THE DATA FOR
PURPOSES NOT INTENDED BY BLM

DEPARTMENT OF THE INTERIOR
BUREAU OF LAND MANAGEMENT
MINING CLAIMS
(LIVE) Serial Register Page

Run Date/Time: 12/04/2013 10:02 AM

Page 2 of 2

02/03/2010	396	TRF OF INTEREST FILED	MINEFINDER GOLD	2077889
02/03/2010	396	TRF OF INTEREST FILED	MINEFINDER GOLDC	2077889
02/03/2010	396	TRF OF INTEREST FILED	MINEFINDER GOLDB	2077889
02/03/2010	396	TRF OF INTEREST FILED	MINEFINDER GOLDA	2077889
01/08/2010	396	TRF OF INTEREST FILED	SEVERED TO AMC399060A	2066098
01/08/2010	396	TRF OF INTEREST FILED	SEVERED TO AMC399060	2066098
01/08/2010	396	TRF OF INTEREST FILED	SEVERED TO AMC399060C	2066098
01/08/2010	396	TRF OF INTEREST FILED	SEVERED TO AMC399060B	2066098
01/08/2010	410	CASE SEGREGATED BY TRF	SEVERED TO AMC399060	
09/24/2008	396	TRF OF INTEREST FILED	NOEL DAVE	1792045
08/25/2008	396	TRF OF INTEREST FILED	WALKER SOPHIE	1770333
08/25/2008	396	TRF OF INTEREST FILED	JUNGERS THERESA E	1770333
08/25/2008	396	TRF OF INTEREST FILED	KAROLYI STEVE	1770333
08/25/2008	396	TRF OF INTEREST FILED	GERSON STANLEY L	1770333
08/25/2008	396	TRF OF INTEREST FILED	MCNEILL H G	1770333
08/25/2008	396	TRF OF INTEREST FILED	MCNEILL ROY	1770333
08/25/2008	396	TRF OF INTEREST FILED	RAAB CAROLE B	1770333
08/25/2008	396	TRF OF INTEREST FILED	JUNGERS EDWARD F	1770333
08/25/2008	396	TRF OF INTEREST FILED	MCNEILL ELAINE	1770333
07/29/2008	669	LAND STATUS CHECKED		
03/24/2008	501	ACCT ADV IN LEAD FILE	AMC390539;	

Line Nr Remarks

0001 01/08/2010 - SEVERED TO AMC399060 - W2 NW4 SEC. 1

NO WARRANTY IS MADE BY BLM
FOR USE OF THE DATA FOR
PURPOSES NOT INTENDED BY BLM

**DEPARTMENT OF THE INTERIOR
BUREAU OF LAND MANAGEMENT
MINING CLAIMS
(LIVE) Serial Register Page**

Run Date/Time: 12/04/2013 09:59 AM

Page 1 of 1

01 05-10-1872;017STAT0091;30USC26,28,34
Case Type 384101: LODE CLAIM
Claim Name: SOCCORO GOLD #10
Commodity :
Case Disposition: ACTIVE
Required Maintenance Fee: \$140.00

Total Acres
20.660

Serial Number
AMC410344
Lead File Number
AMC410336

Name & Address				Int Rel
WILLIAMS LORI	PO BOX 549	SALOME, AZ	85348-0549	CLAIMANT
WILLIAMS DWIGHT	PO BOX 549	SALOME, AZ	85348-0549	CLAIMANT
COX JIM	PO BOX 447	SALOME, AZ	85348-0447	CLAIMANT
COX ALEXA	PO BOX 447	SALOME, AZ	85348-0447	CLAIMANT

Mer Twp	Rng	Sec	Quadrant	District/Field Office	County
14	0050N	0120W	035	NE	LAKE HAVASU FO LA PAZ

Act Date	Code	Action	Action Remarks	Receipt Number
06/11/2011	403	LOCATION DATE		
09/02/2011	395	RECORDATION NOTICE RECD	1	2424100
08/27/2012	682	MAINTENANCE FEE/\$140	2013;\$140	2641497
09/02/2011	682	MAINTENANCE FEE/\$140	2012	2424100
09/02/2011	484	LOCATION YEAR / MAINTENANCE	2011	2424100
03/28/2012	669	LAND STATUS CHECKED		
09/02/2011	501	ACCT ADV IN LEAD FILE	AMC410336-AMC401344;	

Line Nr Remarks

**NO WARRANTY IS MADE BY BLM
FOR USE OF THE DATA FOR
PURPOSES NOT INTENDED BY BLM**

AFFIDAVIT OF ANNUAL ASSESSMENT WORK

WHEN RECORDED, MAIL DOCUMENT TO:

NAME: H. DONALD BILLINGS

ADDRESS: 1719 E. LAGRANDE AVENUE

CITY, STATE, ZIP: INDIANAPOLIS, INDIANA 46203

RECEIVED
 BLM AZ STATE OFFICE
 2013 SEP - 4 A 8:56
 PHOENIX, ARIZONA
 FOR COUNTY RECORDER'S USE

Amc 391856
 Amc 390539

No. of Claims 1

x \$10/claim

Total due BLM \$ 10.00

TO ALL WHOM IT MAY CONCERN:

1. The undersigned certifies that at least \$100 per claim was expended for development, labor and improvements, or equivalent value added, as the annual assessment work for the assessment year ending September 1, 2013 for the following contiguous unpatented mining claim(s), located in the County of MARICOPA, in the State of ARIZONA.

BLM Serial No.	Name of Claim	Tp Rg Sec Mer				County Recordation Book and Page No.	Date
		Example: 13N 5E 14 MDM					
AMC#391856	EL ORO ROJO	4N	7W	23	GSB&M	?	6/05/2013
Should Be:	Amc 391864						

(Continued on page 2)

ENTERED

SEP 11 2013
 BY: AT

2875852
 A.H.

2. Type of labor and improvements (specify what was done and give the total value for that labor and improvement to show at least \$100 for each claim). If a geological, geochemical, or geophysical survey was performed, as per 30 U.S.C. 28-1, reference the title of the report of survey, give cost and date of the survey and report, and indicate it was filed with the County Recorder:

Description of Work Performed	Value of Work Performed	Date Work Was Performed
SURVEYED AREA, REPLACED CORNER STAKES PROSPECTE	\$200.00	06/05/2013
COLLECTED SAMPLES TO BE ASSAYED	\$50.00	06/05/2013

3. Name and mailing address of each person who performed the labor and improvements:

Name (please print)

H. DONALD BILLINGS

BRANDON L. BILLINGS

JAMES DIXON

Current Mailing Address (please print)

1719 E. LAGRANDE AVE, INDIANAPOLIS, IN 46203

1719 E LAGRANDE AVE, INDIANAPOLIS, IN 46203

1719 E. LAGRANDE AVE, INDIANAPOLIS, IN 46203

4. Name and mailing address of each person who holds and claims the subject mining claim(s) for the valuable minerals contained therein. Be sure to indicate if there is a change of address:

Name (please print)

H. DONALD BILLINGS

BRANDON BILLINGS

Current Mailing Address (please print)

1719 E. LAGRANDE AVE, INDIANAPOLIS, IN 46203

1719 E. LAGRANDE AVE, INDIANAPOLIS, IN 46203

RECEIVED
 BLM AZ STATE OFFICE
 2013 SEP -4 A 8:55
 PHOENIX, ARIZONA

5. The undersigned testifies that on the date of _____, 20____, all monuments required by law were erected upon the subject claim(s), and all notices required by law were posted on the subject claim(s) or copies thereof were in place, and at said date, each corner monument bore or contained

markings sufficient to appropriately designate the corner of the claim to which it pertains and the name of the claim(s).

I hereby certify under penalty of perjury under the laws of the State of ARIZONA that the foregoing statements are true and correct:

H. Donald Billings

Date: Aug 31 2013

(Signature of person responsible for above statement)

Title 18 U.S.C. 1001 and 43 U.S.C. 1212 make it a crime for any person knowingly and willfully to make to any department or agency of the United States any false, fictitious or fraudulent statements or representations as to any matter within its jurisdiction.

Notary Block

SUBSCRIBED AND SWORN TO before me, this 31 day of AUGUST 2013

By: *Renee J. Howell*
(Signature of Affiant)

Title: *Notary*

My Commission Expires: *May 14, 2014*

RECEIVED
BLM AZ STATE OFFICE
2013 SEP -4 A 8:58
PHOENIX, ARIZONA

INSTRUCTIONS

1. This is an optional form that may be used to satisfy the requirements for the Bureau of Land Management (BLM) under the provisions of 43 U.S.C. §1744 and 30 U.S.C. §28-28d and the regulations thereunder (43 CFR part 3835). Since local and State laws may vary, you should contact your local and State agencies where the claims are located to ensure all applicable laws and requirements are satisfied.
2. The claimant(s) must fill in the date in paragraph 1 for the applicable assessment year and the county and state where the claims are located.
3. All claim names, BLM serial numbers, legal descriptions, and original county recording information must be listed for the claims pertaining to this assessment notice.
4. The claimant(s) must complete paragraph 2 listing all labor or improvements which was performed on or did benefit the subject mining claims. The value and date of the labor or improvements must also be listed. The total amount of labor or improvements can be listed, but the total expenditure must equal at least \$100 for each claim.
5. The names and current mailing addresses of the person(s) performing the labor shall be listed in paragraph 3.
6. The name and current mailing address of each owner (claimant) of the claims shall be listed in paragraph 4. The mailing address shall be the owner's address and not the address of an agent or anyone representing the claimant. Be sure to note if there has been a change of address.
7. Paragraph 5 shall be completed to show the date it was verified that all monuments required by law were properly erected, all notices were posted, and that corners were appropriately designated for all claims listed.
8. An exact legible reproduction or duplicate (other than microfilm or other electronic media) of this affidavit or another type of affidavit of assessment work that you file or will file in the county where each claim is located, must be filed with the BLM on or before December 30 of the calendar year in which the assessment year ends. For mill or tunnel sites, a separate notice of intent to hold must be filed with the BLM on or before December 30. Requirements for filing a notice of intent to hold can be found at 43 CFR 3835.33.
9. A processing fee of \$10 for each claim listed must be remitted to the BLM along with this or any other affidavit of assessment work.

NOTICES

THE PRIVACY ACT and 43 CFR 2.48(d) require that you be furnished with the following information in connection with the information requested by this form.

AUTHORITY: 30 U.S.C. §28-28d and 43 CFR part 3835 permit collection of the information requested by this form.

PRINCIPAL PURPOSE: The BLM will use the information you provide to document compliance with 43 U.S.C. 1744 and that assessment work has been completed in accordance with 30 U.S.C. § 28-28d and 43 CFR part 3835 in lieu of paying the maintenance fee for the mining claims listed on this form.

ROUTINE USES: The BLM will only disclose this information in accordance with the provisions at 43 CFR 2.56(b) and (c).

EFFECT OF NOT PROVIDING INFORMATION: Disclosure of the requested information is required by 30 U.S.C. § 28-28d and 43 CFR part 3835 for claimants qualified to perform assessment work in lieu of paying the maintenance fee. Failure to submit all the requested information or to complete this form will delay the BLM's processing of the form and may preclude the BLM's acceptance of the assessment work information, which may result in forfeiture of the mining claim(s) by the claimant.

THE PAPERWORK REDUCTION ACT requires us to inform you that:

Use of this form is optional. You must perform assessment if a waiver to pay the maintenance fee has been requested. This form is provided to help you attest that annual assessment work has been completed in lieu of paying the maintenance fee for your claim(s). Submission of the requested information is necessary to obtain or retain a benefit.

You do not have to respond to this or any other Federal agency-sponsored information collection unless it displays a valid OMB control number.

BURDEN HOURS STATEMENT: The estimated public reporting burden for this form is 30 minutes per response, including the time for reviewing instructions, gathering and maintaining data, and completing and reviewing the form. You may submit comments regarding the burden estimate or any other aspect of this form to: U.S. Department of the Interior, Bureau of Land Management (1004-0114), Bureau Information Collection Clearance Officer (WO-630), 1849 C Street, N.W., Room 2134LM, Washington, D.C. 20240.

RECEIVED
BLM AZ STATE OFFICE
2013 SEP -4 A 8:56
PHOENIX, ARIZONA

UNITED STATES
DEPARTMENT OF THE INTERIOR
BUREAU OF LAND MANAGEMENT

FORM APPROVED
OMB NO.: 1004-0114
Expires: August 31, 2013

AFFIDAVIT OF ANNUAL ASSESSMENT WORK

WHEN RECORDED, MAIL DOCUMENT TO:

NAME: H. DONALD BILLINGS

ADDRESS: 1719 E. LAGRANDE AVENUE

CITY, STATE, ZIP: INDIANAPOLIS, INDIANA 46203

RECEIVED
BLM AZ STATE OFFICE
2013 SEP - 4 A 8:55
PHOENIX, ARIZONA

FOR COUNTY RECORDER'S USE

No. of Claims 1

x \$10/claim

Total due BLM \$ 10.00


TO ALL WHOM IT MAY CONCERN:

- The undersigned certifies that at least \$100 per claim was expended for development, labor and improvements, or equivalent value added, as the annual assessment work for the assessment year ending September 1, 2013 for the following contiguous unpatented mining claim(s), located in the County of LA PAZ, in the State of ARIZONA.

BLM Serial No.	Name of Claim	Tp Rg Sec Mer				County Recordation Book and Page No.	Date
		Example: 13N 5E 14 MDM					
AMC#390544	GOLD NUGGET DRAW	4N	13W	2	GSB&M	?	6/04/2013

(Continued on page 2)

Receipt # 287852


 SEP 11 2013
 BY: BT

A.A.

2. Type of labor and improvements (specify what was done and give the total value for that labor and improvement to show at least \$100 for each claim). If a geological, geochemical, or geophysical survey was performed, as per 30 U.S.C. 28-1, reference the title of the report of survey, give cost and date of the survey and report, and indicate it was filed with the County Recorder:

Description of Work Performed	Value of Work Performed	Date Work Was Performed
SURVEYED AREA, REPLACED CORNER STAKES, COLLECTED SAMPLES FOR ASSAY	\$450.00	6/04/2013

3. Name and mailing address of each person who performed the labor and improvements:

Name (please print)

H. DONALD BILLINGS

BRANDON L. BILLINGS

JAMES DIXON

Current Mailing Address (please print)

1719 E LAGRANDE AVE INDIANAPOLIS IN 46203

1719 E LAGRANDE AVE INDIANAPOLIS, IN

1719 E LAGRANDE AVE INDIANAPOLIS, IN

4. Name and mailing address of each person who holds and claims the subject mining claim(s) for the valuable minerals contained therein. Be sure to indicate if there is a change of address:

Name (please print)

Current Mailing Address (please print)

RECEIVED
 BLM AZ STATE OFFICE
 2013 SEP - 4 A 8 56
 PHOENIX, ARIZONA

5. The undersigned testifies that on the date of _____, 20____, all monuments required by law were erected upon the subject claim(s), and all notices required by law were posted on the subject claim(s) or copies thereof were in place, and at said date, each corner monument bore or contained

markings sufficient to appropriately designate the corner of the claim to which it pertains and the name of the claim(s).

I hereby certify under penalty of perjury under the laws of the State of ARIZONA that the foregoing statements are true and correct:

H. Donald Billings

Date: Aug 31, 2013

(Signature of person responsible for above statement)

Title 18 U.S.C. 1001 and 43 U.S.C. 1212 make it a crime for any person knowingly and willfully to make to any department or agency of the United States any false, fictitious or fraudulent statements or representations as to any matter within its jurisdiction.

Notary Block

SUBSCRIBED AND SWORN TO before me, this 31 day of August 2013

By: [Signature]
(Signature of Affiant)

Title: [Signature]

My Commission Expires: May 4, 2014

RECEIVED
BLM AZ STATE OFFICE
2013 SEP - 4 A 8:5
PHOENIX, ARIZONA

INSTRUCTIONS

1. This is an optional form that may be used to satisfy the requirements for the Bureau of Land Management (BLM) under the provisions of 43 U.S.C. §1744 and 30 U.S.C. §28-28d and the regulations thereunder (43 CFR part 3835). Since local and State laws may vary, you should contact your local and State agencies where the claims are located to ensure all applicable laws and requirements are satisfied.
2. The claimant(s) must fill in the date in paragraph 1 for the applicable assessment year and the county and state where the claims are located.
3. All claim names, BLM serial numbers, legal descriptions, and original county recording information must be listed for the claims pertaining to this assessment notice.
4. The claimant(s) must complete paragraph 2 listing all labor or improvements which was performed on or did benefit the subject mining claims. The value and date of the labor or improvements must also be listed. The total amount of labor or improvements can be listed, but the total expenditure must equal at least \$100 for each claim.
5. The names and current mailing addresses of the person(s) performing the labor shall be listed in paragraph 3.
6. The name and current mailing address of each owner (claimant) of the claims shall be listed in paragraph 4. The mailing address shall be the owner's address and not the address of an agent or anyone representing the claimant. Be sure to note if there has been a change of address.
7. Paragraph 5 shall be completed to show the date it was verified that all monuments required by law were properly erected, all notices were posted, and that corners were appropriately designated for all claims listed.
8. An exact legible reproduction or duplicate (other than microfilm or other electronic media) of this affidavit or another type of affidavit of assessment work that you file or will file in the county where each claim is located, must be filed with the BLM on or before December 30 of the calendar year in which the assessment year ends. For mill or tunnel sites, a separate notice of intent to hold must be filed with the BLM on or before December 30. Requirements for filing a notice of intent to hold can be found at 43 CFR 3835.33.
9. A processing fee of \$10 for each claim listed must be remitted to the BLM along with this or any other affidavit of assessment work.

NOTICES

THE PRIVACY ACT and 43 CFR 2.48(d) require that you be furnished with the following information in connection with the information requested by this form.

AUTHORITY: 30 U.S.C. §28-28d and 43 CFR part 3835 permit collection of the information requested by this form.

PRINCIPAL PURPOSE: The BLM will use the information you provide to document compliance with 43 U.S.C. 1744 and that assessment work has been completed in accordance with 30 U.S.C. § 28-28d and 43 CFR part 3835 in lieu of paying the maintenance fee for the mining claims listed on this form.

ROUTINE USES: The BLM will only disclose this information in accordance with the provisions at 43 CFR 2.56(b) and (c).

EFFECT OF NOT PROVIDING INFORMATION: Disclosure of the requested information is required by 30 U.S.C. § 28-28d and 43 CFR part 3835 for claimants qualified to perform assessment work in lieu of paying the maintenance fee. Failure to submit all the requested information or to complete this form will delay the BLM's processing of the form and may preclude the BLM's acceptance of the assessment work information, which may result in forfeiture of the mining claim(s) by the claimant.

THE PAPERWORK REDUCTION ACT requires us to inform you that:

Use of this form is optional. You must perform assessment if a waiver to pay the maintenance fee has been requested. This form is provided to help you attest that annual assessment work has been completed in lieu of paying the maintenance fee for your claim(s). Submission of the requested information is necessary to obtain or retain a benefit.

You do not have to respond to this or any other Federal agency-sponsored information collection unless it displays a valid OMB control number.

BURDEN HOURS STATEMENT: The estimated public reporting burden for this form is 30 minutes per response, including the time for reviewing instructions, gathering and maintaining data, and completing and reviewing the form. You may submit comments regarding the burden estimate or any other aspect of this form to: U.S. Department of the Interior, Bureau of Land Management (1004-0114), Bureau Information Collection Clearance Officer (WO-630), 1849 C Street, N.W., Room 2134LM, Washington, D.C. 20240.

RECEIVED
BLM AZ STATE OFFICE
2013 SEP -4 A 8:56
PHOENIX, ARIZONA

When recorded please return to:
Don Billings
1719 E. La Grande Ave.
Indianapolis, IN 46203


QUITCLAIM DEED

THIS QUITCLAIM DEED, Executed this 9th day of April 2011, by first party Steve Karolyi D.B.A Minefinder Gold, whose address is P.O Box 74353, Phoenix, Az 85087 to second parties, Don Billings, Marcus Donald Billings, Brandon Billings and Roger Billings whose address is 1719 E. La Grande Ave., Indianapolis, IN 46203.

WITNESSETH, That the said first party, for good consideration and for the sum of \$10.00 paid by the second party, the receipt hereby acknowledged, does hereby remise, release and quitclaim unto the second party forever, all the right, title, interest and claim which the first party has in and to the following described placer mining claim, in the County of La Paz, State of Arizona, to wit:

AMC # 390544 Gold Nugget Draw N 1/2 of the SE 1/4 Sec 2 T4N R13W GSB&M
Exempt per ARS 11-1134 A6

In WITNESS WHEREOF, the said first party has signed and sealed these presents the day and year first above written.

Signed, sealed and delivered:


State of Arizona } Arizona
County of } Maricopa

On this 9th day of April, 2011 before me Steve Karolyi personally appeared, and proved to me on the basis of satisfactory evidence to be the person whose name is subscribed to the within instrument and acknowledged to me that he executed the same in his authorized capacity, and that his signature on the instrument the person, or the entity upon behalf of which the person acted, executed the instrument.

ACKNOWLEDGED by my hand and official notary seal.


Signature



RECEIVED
BLM AZ STATE OFFICE
2013 SEP 14 11:08:56
PHOENIX, ARIZONA

RECEIVED
LA PAZ STATE OFFICE
2011 APR 14 P 2:54
PHOENIX, ARIZONA

copy

HSC

United States Department of the Interior
Bureau of Land Management
 LANDS/RECREATION & PLANNING
 ONE N CENTRAL AVE
 PHOENIX, AZ 85004 -2203
 Phone: 602-417-9200

Receipt

No: 2875852

Transaction #: 2961914	
Date of Transaction: 09/05/2013	
CUSTOMER:	
H DONALD BILLINGS 1719 E LEGRANDE AVE INDIANAPOLIS, IN 46203-4157 US	

LINE #	QTY	DESCRIPTION	REMARKS	UNIT PRICE	TOTAL
1	1.00	LOCATABLE MINERALS / MINING CLAIMS- NOT NEW-UNADJUD, ONE AUTH NO. ONLY / MINING CLAIM MONEY RECEIVED CASES: AMC391856/\$20.00	POL (2) 2013	- n/a -	20.00
<i>Should be Amc 391864</i> <i>A Lead Number</i>					TOTAL: \$20.00

FAILED

PAYMENT INFORMATION			
1	AMOUNT:	20.00	POSTMARKED: 08/28/2013
	TYPE:	CHECK	RECEIVED: 09/04/2013
	CHECK NO:	3609	
	NAME:	BILLINGS, H DONALD 1719 E LEGRANDE AVE INDIANAPOLIS IN 46203-4157 US	

REMARKS

This receipt was generated by the automated BLM Collections and Billing System and is a paper representation of a portion of the official electronic record contained therein.

Amc 390539

MAINTENANCE FEE PAYMENT

Claimant Name: Lisa Norkus
Address: 1412 SW 6 Ave
City: Cape Coral State: FL Zip: 33991
Telephone: (cell) (239) 244-7995 / (239) 573-3988
E-mail address: Lisa9810@hotmail.com
Signature: Lisa Norkus

RECEIVED
BLM AZ STATE OFFICE
2013 SEP - 4 A 8:44
PHOENIX, ARIZONA
BLM
Date
Stamp

Check here if this is a change of address.

LINE NO.	AMC NUMBER	CLAIM/SITE NAME	COUNTY RECORDER DATA (If available)	TWP	RNG	SEC
1	390545	SPANISH Gulch	ENTERED SEP 09 2013 BY: <u>PB</u>	4N	13W	2
2						
3						
4						
5						
6						
7						
8						
9						
10						

List additional claims on Form MCF114.

Bureau of Land Management
Arizona State Office
www.az.blm.gov

No. of Claims: 1 x \$125 = \$ 280.
Check No: 204978330634 Init. LN
Receipt No.: 2875823
For BLM Use Only

Form: MCF112
Revised July 2005

L. Norkus
1412 SW 6 Ave
Cape Coral, FL
33991



U.S. Dept. of the Interior
1 North Central Ave, Ste
Phoenix, AZ

PHOENIX, ARIZONA

RECEIVED
BLM AZ STATE OFFICE
2013 SEP - 4 A 8:44

8500

85004442700



United States Department of the Interior
Bureau of Land Management
 LANDS/RECREATION & PLANNING
 ONE N CENTRAL AVE
 PHOENIX, AZ 85004 -2203
 Phone: 602-417-9200

Receipt

No: 2875823

Transaction #: 2961887		ENTERED INTO COMPUTER
Date of Transaction: 09/05/2013		
CUSTOMER:		SEP 09 2013 <i>FB</i>
LISA NORKUS 1412 SW 6TH AVE CAPE CORAL, FL 33991-2765 US		

LINE #	QTY	DESCRIPTION	REMARKS	UNIT PRICE	TOTAL
1	1.00	LOCATABLE MINERALS / MINING CLAIMS- NOT NEW-UNADJUD, ONE AUTH NO. ONLY / MINING CLAIM MONEY RECEIVED CASES: AMC390545/\$280.00	MAINT (1) 2014	- n/a -	280.00
TOTAL:					\$280.00

PAYMENT INFORMATION			
1	AMOUNT:	280.00	POSTMARKED: 08/30/2013
	TYPE:	CHECK	RECEIVED: 09/04/2013
	CHECK NO:	204978330634	
	NAME:	NORKUS, LISA 1412 SW 6TH AVE CAPE CORAL FL 33991-2765 US	

REMARKS

This receipt was generated by the automated BLM Collections and Billing System and is a paper representation of a portion of the official electronic record contained therein.

Tahara Brown
P.O. Box 800
Congress, AZ, 85332

AMC 377556
 381820
 382759
 387245
 377224
 389103
 390967

MAINTENANCE FEE PAYMENT

Claimant Name: Tahara Brown / Southwest Mineral

Address: P.O. BOX 800

City: Congress State: AZ Zip: 85332

Telephone: 928-427-4653

E-mail address: _____

Signature: Tahara Brown

Check here if this is a change of address.

RECEIVED
 PHOENIX, ARIZONA
 2012 AUG 24 A 9:32
 BLM
 Date
 Stamp

LINE NO.	AMC NUMBER	CLAIM/SITE NAME	COUNTY RECORDER DATA (If available)	TWP	RNG	SEC
40ac 1	377557	Old Stage Road	B4476 P412	10N	5W	24
40ac 2	377559	Wagon Wheel	B4476 P410	10N	5W	24
40ac 3	381821	Golden Eagle	B4497 P118	10N	5W	34
40ac 4	381822	Gold Fever	B4497 P119	10N	5W	34
40ac 5	381825	High Grade	B4497 P123	10N	5W	27
38.81 6	382772	Crown Point	B4503 P788	10N	5W	24
7	387248	Deep Pockets <i>code</i>	B4557 P665	10N	5W	27
31.2 8	387256	Rincon 1	B4557 P657	10N	5W	35
9	387259	RYA #28 <i>code</i>	B4559 P606	10N	5W	23
40ac 10	377225	Fat Mule Flats	B4476 P406	9N	5W	12

List additional claims on Form MCF114.

Bureau of Land Management
 Arizona State Office
www.az.blm.gov

No. of Claims: 20 x \$140 = 4060
 Check No: 1516 Init. SC
 Receipt No.: 2639453
 For BLM Use Only

Short on AMC 390967 \$400 pd

Form: MCF112
 Revised July 2005

This form is available from the Arizona Department of Mines and Mineral Resources and may be reproduced.

9/6/2012 TS
ENTERED INTO COMPUTER

SUPPLEMENTAL ATTACHMENT

Tahara Brown / Southwest Mineral Page 2

May be used with the following forms for listing additional mining claims:

Check One.

- Affidavit of Performance of Annual Work
- Maintenance Fee Payment
- Notice of Intent to Hold Mining Claims
- Notice of Non-Liability for Labor and Materials Furnished

RECEIVED
 BLM AZ STATE OFFICE
 PHOENIX, ARIZONA
 2012 AUG 24 A 9:32

BLM
Date
Stamp

LINE NO.	AMC NUMBER	CLAIM/SITE NAME	COUNTY RECORDER DATA (if available)	TWP	RNG	SEC
4000 11	377226	Stanton Flats	B4476 P405	9N	5W	12
12	389103	Gold Ridge <i>Lode</i>	B4568 P863	10N	5W	23
13	389106	Sky High <i>Lode</i>	B4568 P865	10N	5W	26
4000 14	390967	Gold Devil	B4587 P959	10N	5W	26
15	390975	Pyramid <i>Lode</i>	B4587 P967	10N	5W	24
16	387245	Black Dike 1 <i>Lode</i>	B4559 P604	10N	5W	23
17	387246	Black Dike Ext #1 <i>Lode</i>	B4559 P605	10N	5W	23
18	387249	Gold Rock #1 <i>Lode</i>	B4559 P603	10N	5W	23
19	387254	Pocho Villa 1 <i>Lode</i>	B4559 P607	10N	5W	27
20	387255	Pocho Villa 2 <i>Lode</i>	B4559 P608	10N	5W	27
21						
22						
23		<i>1 issued \$410 short #10</i>				
24						
25						
26						
27						
28						
29						

Form MCF114
Revised June 2005

This form is available from the Arizona Department of Mines & Mineral Resources and may be reproduced.

10/50

United States Department of the Interior
Bureau of Land Management
 LANDS/RECREATION & PLANNING
 ONE N CENTRAL AVE
 PHOENIX, AZ 85004 -2203
 Phone: 602-417-9200

Receipt

No: 2639453

Transaction #: 2720065	
Date of Transaction: 08/24/2012	
CUSTOMER:	
TAHARA D BROWN PO BOX 378 BROOK, IN 47922-0378 US	

LINE #	QTY	DESCRIPTION	REMARKS	UNIT PRICE	TOTAL
1	1.00	LOCATABLE MINERALS / MINING CLAIMS-NOT NEW-UNADJUD, ONE AUTH NO. ONLY / MINING CLAIM MONEY RECEIVED CASES: AMC377557/\$4060.00	MAINT (20) 2013	- n/a -	4060.00
TOTAL:					\$4,060.00

PAYMENT INFORMATION			
1	AMOUNT:	4060.00	POSTMARKED: N/A
	TYPE:	CHECK	RECEIVED: 08/21/2012
	CHECK NO:	1516	
	NAME:	BROWN, TAHARA D PO BOX 378 BROOK IN 47922-0378 US	

REMARKS

This receipt was generated by the automated BLM Collections and Billing System and is a paper representation of a portion of the official electronic record contained therein.

*2800 place
1400 - 10 lodes
4200*

*3
4060
1400
2660*

MAINTENANCE FEE PAYMENT

Claimant Name: Tahara Brown/Southwest Mineral

Address: P.O. Box 800

City: Congress State: AZ Zip: 85332

Telephone: _____

E-mail address: _____

Signature: Tahara Brown

Check here if this is a change of address.

BLM
Date
Stamp

RECEIVED
NOV 30 2012
PHOENIX, ARIZONA

LINE NO.	AMC NUMBER	CLAIM/SITE NAME	COUNTY RECORDER DATA (If available)	TWP	RNG	SEC
1	390967	GOLD DEVIL	B4587 P959	10N	5W	26
2						
3						
4						
5						
6						
7						
8						
9						
10						

List additional claims on Form MCF114.

Bureau of Land Management
Arizona State Office
www.az.blm.gov

No. of Claims: 1 x \$140 = 140.
 Check No: 1537 Init. D.H.
 Receipt No.: 2699978
 For BLM Use Only

Form: MCF112
Revised July 2005

This form is available from the Arizona Department of Mines and Mineral Resources and may be reproduced.

✓ #2140

12/8/12 AT



United States Department of the Interior



BUREAU OF LAND MANAGEMENT

Arizona State Office

One North Central Avenue, Suite 800

Phoenix, Arizona 85004-4427

www.blm.gov/az/

November 2, 2012

In Reply Refer To:
3800 (9310) AT
AMC390967

CERTIFIED MAIL – RETURN RECEIPT REQUEST 7012 2210 0000 8675 3145

NOTICE

BROWN TAHARA, ET AL
PO BOX 378
BROOK, IN 47922

This Notice Affects Those Claims
Shown in the Block Below.

AMC390967
GOLD DEVIL

RECEIVED
BLM AZ STATE OFFICE
2012 NOV 30 P 3:43
PHOENIX ARIZONA

2013 Maintenance Fees - Additional Fees Required

Your maintenance fee payment for the 2013 assessment year, in the amount of \$140 per claim, for the placer claims listed above, has been received and is insufficient. **The total due on your claim(s) is: \$\$140.**

In accordance with the Consolidated Appropriations Act of 2012, Public Law 112-74 (125 Stat 1047), and FR44155-44158 (2012) Congress changed the way maintenance fees for placer mining claims are assessed. Instead of charging the maintenance fee on a per-claim basis, Congress stated that the fee, which is currently \$140, will be assessed on each 20 acre parcel of a placer claim or portion thereof.

Insufficient payment of the annual maintenance fee for the 2013 assessment year is a curable defect. **Therefore you are required to do one of the following within 30 days of receipt of this notice or your claim(s) will be declared forfeited:** 1) submit additional fees of \$140 per 20-acres or portion thereof based on the full acreage of the claim, or 2) amend the claim(s) to reduce the acres so a lesser fee is due and submit any additional fees due; or 3) relinquish the claim(s) in their entirety, in which case BLM will refund the maintenance fees you have already paid for the 2013 assessment year.

If you choose to amend the claims to reduce the acres, you must submit an amended location notice for each claim, with an accurate description and dimensions of the reduced claim, along with a map depicting the reduced claim, and a \$10 processing fee per amendment. An amendment must also be recorded at the county. If the amended claim contains more than 20 acres, calculate the additional fees due and submit those fees with the amendment(s).

Tara Brown
P.O. Box 800
Congress, AZ, 85332

NOV 28 2012 PM 1 L



RECEIVED
AZ STATE OFFICE
2012 NOV 30 P 3:42
PHOENIX, ARIZONA

Bureau of Land Management
ONE N. Central Ave. Suite 800
Phoenix, AZ, 85004-4427

85004\$4427



United States Department of the Interior
Bureau of Land Management
 LANDS/RECREATION & PLANNING
 ONE N CENTRAL AVE
 PHOENIX, AZ 85004 -2203
 Phone: 602-417-9200

Receipt

No: 2699978

Transaction #: 2781866	
Date of Transaction: 12/03/2012	
CUSTOMER:	
TAHARA D BROWN PO BOX 800 CONGRESS, AZ 85332-0800 US	

LINE #	QTY	DESCRIPTION	REMARKS	UNIT PRICE	TOTAL
1	1.00	LOCATABLE MINERALS / MINING CLAIMS-NOT NEW-UNADJUD, ONE AUTH NO. ONLY / MINING CLAIM MONEY RECEIVED CASES: AMC390967/\$140.00	ADDITIONAL MONIES FOR MAINT FEE PYMNT 2013	- n/a -	140.00
TOTAL:					\$140.00

PAYMENT INFORMATION					
1	AMOUNT:	140.00	POSTMARKED:	11/28/2012	
	TYPE:	CHECK	RECEIVED:	12/03/2012	
	CHECK NO:	1537			
	NAME:	BROWN, TAHARA D PO BOX 800 CONGRESS AZ 85332-0800 US			

REMARKS

This receipt was generated by the automated BLM Collections and Billing System and is a paper representation of a portion of the official electronic record contained therein.

AMC 391856

390539

RECEIVED
BLM AZ STATE OFFICE

2012 SEP -5 P 12:44

PHOENIX, ARIZONA

MAINTENANCE FEE PAYMENT

Claimant Name: Don Billings
Address: 1719 East La Grande Ave
City: Indianapolis State: In Zip: 46203
Telephone: 317-213-7390
E-mail address: Don@BillingsInc.com
Signature: H. Donald Billings
 Check here if this is a change of address.

TIMELY FILED

BLM
Date
Stamp

80 ac.
Pd. 140
Balance 3420
Pd

LINE NO.	AMC NUMBER	CLAIM/SITE NAME	COUNTY RECORDER DATA (If available)	TWP	RNG	SEC
1	391864	El Oro Rojo		T4N	R7W	23
2						
3						
4						
5						
6						
7						
8						
9						
10						

List additional claims on Form MCF114.

Bureau of Land Management
Arizona State Office
www.blm.gov/azi

9/12/2012

No. of Claims: 3 x \$140 = 380
Check No: 3534 Init. JMC
Receipt No.: 2651164
For BLM Use Only

ENTERED INTO COMPUTER

Form: MCF112
Revised July 2009

This form is available from the Arizona Department of Mines and Mineral Resources and may be reproduced.

Balance due ~~\$840~~

Pd \$840 AT

NOTICE OF INTENTION TO HOLD MINING CLAIMS/SITES
page 2


RECEIVED
BLM AZ STATE OFFICE
2012 SEP -5 P 12:44
BLM
Date
Stamp PHOENIX, ARIZONA
TIMELY FILED

1. State of Arizona, County of Maricopa
2. I (Name) Don Billings
3. Reside at (Address) 1719 E. La Grande Ave
City Indianapolis County Marion State IN Zip 46203 being duly sworn, depose and say that I am a citizen of the United States, more than eighteen years of age, that all of the facts set forth in this notice, subject to the provisions and penalties of 18 U.S.C. 1001 pertaining to the filing of false, fictitious, or fraudulent statements with the United States, are true and correct according to the best of my knowledge, information and belief.
4. Owner's name and address (If not shown in Items 1-3 above): _____

5. Dated: 08/30/2012 Signature: H. Donald Billings

Bureau of Land Management
Arizona State Office
www.az.blm.gov

No. of Claims: _____ x \$10 = _____
Check No: _____ Init. _____
Receipt No.: _____
For BLM Use Only



When recorded please return to:
Don Billings
1719 E. La Grande Ave.
Indianapolis, IN 46203

OFFICIAL RECORDS OF
MARICOPA COUNTY RECORDER
HELEN PURCELL
2011-0470361 06/06/11 08:52 AM
4 OF 4

HUSSEJ

QUITCLAIM DEED

THIS QUITCLAIM DEED, Executed this 9th day of April 2011, by first party Steve Karolyi (D.B.A Minefinder Gold) whose address is P.O. Box 74353, Phoenix, AZ 85087 to second parties, Don Billings, Mitch Billings, Jordan Billings and Roger Billings whose address is 1719 E. La Grande Ave., Indianapolis, IN 46203.

WITNESSETH, That the said first party, for good consideration and for the sum of \$10.00 paid by the second party, the receipt hereby acknowledged, does hereby remise, release and quitclaim unto the second party forever, all the right, title, interest and claim which the first party has in and to the following described placer mining claim, in the County of Maricopa, State of Arizona, to wit:

AMC # 391864 El Oro Rojo S 1/2 of NE 1/4 Sec. 23 T4N R7W GSB&M

Exempt per ARS 11-1134 A6

In WITNESS WHEREOF, the said first party has signed and sealed these presents the day and year first above written.


Signed, sealed and delivered:

State of Arizona } Arizona
County of } Maricopa

On this 13th day of April, 2011 before me Steve Karolyi personally appeared, and proved to me on the basis of satisfactory evidence to be the person whose name is subscribed to the within instrument and acknowledged to me that he executed the same in his authorized capacity, and that his signature on the instrument the person, or the entity upon behalf of which the person acted, executed the instrument.

ACKNOWLEDGED by my hand and official notary seal.

Signature



RECEIVED
M.A.Z. STATE OFFICE
2011 APR 14 P 2:54
PHOENIX, ARIZONA

RECEIVED
M.A.Z. STATE OFFICE
2012 SEP -5 P 12:44
PHOENIX, ARIZONA

4/30

RECEIVED
BLM AZ STATE OFFICE
2012 SEP -5 P 12:44

PHOENIX, ARIZONA

MAINTENANCE FEE PAYMENT

Claimant Name: Don Billings
 Address: 1719 East La Grande Ave
 City: Indianapolis State: In Zip: 46203
 Telephone: 317-213-7390
 E-mail address: Don@BillingsInc.com
 Signature: H. Donald Billings
 Check here if this is a change of address.

BLM
Date
Stamp

TIMELY FILED

80 ac
Pd \$140
Balance
\$420
Pd

LINE NO.	AMC NUMBER	CLAIM/SITE NAME	COUNTY RECORDER DATA (If available)	TWP	RNG	SEC
1	390544	Gold Nugget Draw		T4N	R13W	2
2						
3						
4						
5						
6						
7						
8						
9						
10						

List additional claims on Form MCF114.

Bureau of Land Management
Arizona State Office
www.blm.gov/az/

No. of Claims: 2 x \$140 = 280
 Check No: 3556 Init. JMC
 Receipt No.: 2051104
 For BLM Use Only

Form: MCF112
Revised July 2009

NOTICE OF INTENTION TO HOLD MINING CLAIMS/SITES
page 2

RECEIVED
BLM AZ STATE OFFICE
Date SEP -5 P 12:44
Stamp PHOENIX, ARIZONA
TIMELY FILED

- 1. State of Arizona, County of La Paz
- 2. I (Name) Don Billings
- 3. Reside at (Address) 1719 East La Grande Ave
City Indianapolis County Marion State IN Zip 46203 being duly sworn, depose and say that I am a citizen of the United States, more than eighteen years of age, that all of the facts set forth in this notice, subject to the provisions and penalties of 18 U.S.C. 1001 pertaining to the filing of false, fictitious, or fraudulent statements with the United States, are true and correct according to the best of my knowledge, information and belief.
- 4. Owner's name and address (If not shown in Items 1-3 above).

5. Dated: 08/30/2012 Signature: H. Donald Billings

Bureau of Land Management
Arizona State Office
www.az.blm.gov

No. of Claims: _____ x \$10 = _____
Check No: _____ Init. _____
Receipt No.: _____
For BLM Use Only



2011-02608
 Page 1 of 1
 Requested By: STEVE KAROYI
 SHELLY D BAKER, RECORDER
 OFFICIAL RECORDS OF LA PAZ COUNTY, AZ
 06-01-2011 01:17 PM Recording Fee \$14.00

When recorded please return to:
 Don Billings
 1719 E. La Grande Ave.
 Indianapolis, IN 46203

QUITCLAIM DEED

THIS QUITCLAIM DEED, Executed this 9th day of April 2011, by first party Steve Karolyi D.B.A Minefinder Gold, whose address is P.O Box 74353, Phoenix, Az 85087 to second parties, Don Billings, Marcus Donald Billings, Brandon Billings and Roger Billings whose address is 1719 E. La Grande Ave., Indianapolis, IN 46203.

WITNESSETH, That the said first party, for good consideration and for the sum of \$10.00 paid by the second party, the receipt hereby acknowledged, does hereby remise, release and quitclaim unto the second party forever, all the right, title, interest and claim which the first party has in and to the following described placer mining claim, in the County of La Paz, State of Arizona, to wit:

AMC # 390544 Gold Nugget Draw N 1/2 of the SE 1/4 Sec 2 T4N R13W GSB&M

Exempt per ARS 11-1134 A6

In WITNESS WHEREOF, the said first party has signed and sealed these presents the day and year first above written.

Signed, sealed and delivered:

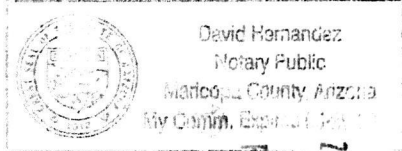
[Signature]

State of Arizona } Arizona
 County of } Maricopa

On this 9th day of April, 2011 before me Steve Karolyi personally appeared, and proved to me on the basis of satisfactory evidence to be the person whose name is subscribed to the within instrument and acknowledged to me that he executed the same in his authorized capacity, and that his signature on the instrument the person, or the entity upon behalf of which the person acted, executed the instrument.

ACKNOWLEDGED by my hand and official notary seal.


[Signature]
 Signature



RECEIVED
 MARICOPA COUNTY STATE OFFICE
 PHOENIX, ARIZONA
 2011 APR 14 P 2:50

RECEIVED
 PHOENIX, ARIZONA
 2012 SEP -5 P 12:44

[Handwritten mark]



FLAT RATE MAIL
INDIANAPOLIS, IN 46203
AUG 31, 12
AMOUNT
\$5.90
00046346-04

PLEASE PRESS FIRMLY

1006

85004

\$5.90

00046346-04



UNITED STATES POSTAL SERVICE

Flat Rate Mailing Envelope

United States Postal Service®
DELIVERY CONFIRMATION™



0312 0090 0000 6169 7947

From/Expéditeur:

*W. Donald Billings
1719 East La Grande Ave
Indianapolis, In. 46203*

To/Destinataire:

*B.L.M. (Bureau of Land Management)
AZ State Office
One North Central
Suite 800
Phoenix AZ 85004-4427*

Country of Destination/Pays de destination:

TIMELY FILED

Attention: Amy Shrover



PS00001000014



Please Recycle

EPI4F November 2011 © U.S. Postal Service
This packaging is the property of the U.S. Postal Service® and is provided solely for use in sending Priority Mail® shipments.
Misuse may be a violation of federal law. This packaging is not for resale. EPI4F © U.S. Postal Service, November 2011. All rights reserved.

Schedule package pickup right from your home or office at usps.com/pickup
Print postage online

United States Department of the Interior

Bureau of Land Management

LANDS/RECREATION & PLANNING

ONE N CENTRAL AVE

PHOENIX, AZ 85004 -2203

Phone: 602-417-9200

Receipt

No:

2651164

Transaction #: 2731978	
Date of Transaction: 09/06/2012	
CUSTOMER:	
H DONALD BILLINGS 1719 E LEGRANDE AVE INDIANAPOLIS, IN 46203-4157 US	

LINE #	QTY	DESCRIPTION	REMARKS	UNIT PRICE	TOTAL
1	1.00	LOCATABLE MINERALS / MINING CLAIMS-NOT NEW-UNADJUD, ONE AUTH NO. ONLY / MINING CLAIM MONEY RECEIVED CASES: AMC391864/\$280.00	MAINT 2013/2	- n/a -	280.00
TOTAL:					\$280.00

PAYMENT INFORMATION				
1	AMOUNT:	280.00	POSTMARKED:	N/A
	TYPE:	CHECK	RECEIVED:	09/05/2012
	CHECK NO:	3556		
	NAME:	BILLINGS, H DONALD 1719 E LEGRANDE AVE INDIANAPOLIS IN 46203-4157 US		

REMARKS

This receipt was generated by the automated BLM Collections and Billing System and is a paper representation of a portion of the official electronic record contained therein.

To Whom It May Concern;

This is the balance payment for the two mining claims:

El Oro Rojo----AMC #391864

Gold Nugget Draw----AMC #390544

THANK YOU,
H. DONALD BILLINGS

H. Donald Billings

NO. OF CLAIMS

AMOUNT

RECEIPT NO.

INIT.

5840.00

270617

AA

** BLM-ASO**

RECEIVED
2012 DEC 19 P 2:30

12/12/12 AT

RECEIVED
BLM AZ STATE OFFICE
2012 SEP -5 P 12:44

PHOENIX, ARIZONA

MAINTENANCE FEE PAYMENT

Claimant Name: Don Billings
 Address: 1719 East La Grande Ave
 City: Indianapolis State: In Zip: 46203
 Telephone: 317-213-7390
 E-mail address: Don@BillingsInc.com
 Signature: H. Donald Billings
 Check here if this is a change of address.

BLM
Date
Stamp

TIMELY FILED

DEC 10 P 2:31

RECEIVED

LINE NO.	AMC NUMBER	CLAIM/SITE NAME	COUNTY RECORDER DATA (if available)	TWP	RNG	SEC
1	390544	Gold Nugget Draw		T4N	R13W	2
2						
3						
4						
5						
6						
7						
8						
9						
10						

List additional claims on Form MCF114.

Bureau of Land Management
 Arizona State Office
www.blm.gov/az/

No. of Claims: 2 x \$140 = 280
 Check No: 3536 Init. Jme
 Receipt No.: 2451164
 For BLM Use Only

Form: MCF112
 Revised July 2009

NOTICE OF INTENTION TO HOLD MINING CLAIMS/SITES
page 2

RECEIVED
BLM AZ STATE OFFICE
Date SEP -5 P 12:44
Stamp PHOENIX, ARIZONA
TIMELY FILED

- 1. State of Arizona, County of La Paz
- 2. I (Name) Don Billings
- 3. Reside at (Address) 1719 East La Grande Ave
City Indianapolis County Marion State IN Zip 46203
- 4. Owner's name and address (If not shown in Items 1-3 above): _____
- 5. Dated: 08/30/2012 Signature: H. Donald Billings

Bureau of Land Management
Arizona State Office
www.az.blm.gov

No. of Claims: _____ x \$10 = _____
Check No: _____ Init. _____
Receipt No.: _____
For BLM Use Only

RECEIVED
2012 SEP 10 P 2:30

RECEIVED
BLM AZ STATE OFFICE

2012 SEP -5 P 12:44

PHOENIX, ARIZONA

MAINTENANCE FEE PAYMENT

Claimant Name: Don Billings
Address: 1719 East La Grange Ave
City: Indianapolis State: In Zip: 46203
Telephone: 317-213-7390
E-mail address: Don@BillingsInc.com
Signature: H. Donald Billings
 Check here if this is a change of address.

TIMELY FILED	
BLM Date Stamp	PHOENIX, ARIZONA 2012 DEC 10 RECEIVED

LINE NO.	AMC NUMBER	CLAIM/SITE NAME	COUNTY RECORDER DATA (If available)	TWP	RNG	SEC
1	391864	El Oro Rojo		T4N	R7W	23
2						
3						
4						
5						
6						
7						
8						
9						
10						

List additional claims on Form MCF114.

Bureau of Land Management
Arizona State Office
www.blm.gov/az/

No. of Claims: <u>3</u> x \$140 = <u>280</u>
Check No: <u>3554</u> Init. <u>DMC</u>
Receipt No.: <u>2651164</u>
For BLM Use Only

Form: MCF112
Revised July 2009

NOTICE OF INTENTION TO HOLD MINING CLAIMS/SITES
page 2

RECEIVED
BLM AZ STATE OFFICE
2012 SEP -5 P 12:44
BLM
Date
Stamp PHOENIX, ARIZONA
TIMELY FILED

1. State of Arizona, County of Maricopa
2. I (Name) Don Billings
3. Reside at (Address) 1719 E. La Grande Ave
City Indianapolis County Marion State IN Zip 46203
- being duly sworn, depose and say that I am a citizen of the United States, more than eighteen years of age, that all of the facts set forth in this notice, subject to the provisions and penalties of 18 U.S.C. 1001 pertaining to the filing of false, fictitious, or fraudulent statements with the United States, are true and correct according to the best of my knowledge, information and belief.
4. Owner's name and address (If not shown in Items 1-3 above): _____
5. Dated: 08/31/2012 Signature: H. Donald Billings

Bureau of Land Management
Arizona State Office
www.az.blm.gov


No. of Claims: _____ x \$10 = _____
Check No: _____ Init. _____
Receipt No.: _____
For BLM Use Only

RECEIVED
BLM AZ STATE OFFICE
2012 DEC 10 P 2:30
PHOENIX, ARIZONA

Form: MCF110
Revised Jan. 2006
Page 2 of 2



RECEIVED
BLM AZ STATE OFFICE
2012 DEC 10 P 2:09
PHOENIX, ARIZONA



85004442700

United States Department of the Interior
Bureau of Land Management
 LANDS/RECREATION & PLANNING
 ONE N CENTRAL AVE
 PHOENIX, AZ 85004 -2203
 Phone: 602-417-9200

Receipt

No: 2706117

Transaction #: 2788189	
Date of Transaction: 12/11/2012	
CUSTOMER:	
H DONALD BILLINGS 1719 E LEGRANDE AVE INDIANAPOLIS,IN 46203-4157 US	

LINE #	QTY	DESCRIPTION	REMARKS	UNIT PRICE	TOTAL
1	1.00	LOCATABLE MINERALS / MINING CLAIMS-NOT NEW-UNADJUD,ONE AUTH NO. ONLY / MINING CLAIM MONEY RECEIVED CASES: AMC391864/\$840.00	ADDITIONAL MONIES FOR MAINT FEE PYMNT 2013	- n/a -	840.00
TOTAL:					\$840.00

PAYMENT INFORMATION			
1	AMOUNT:	840.00	POSTMARKED: 12/06/2012
	TYPE:	CHECK	RECEIVED: 12/10/2012
	CHECK NO:	3562	
	NAME:	BILLINGS, H DONALD 1719 E LEGRANDE AVE INDIANAPOLIS IN 46203-4157 US	

REMARKS

This receipt was generated by the automated BLM Collections and Billing System and is a paper representation of a portion of the official electronic record contained therein.

UNITED STATES
DEPARTMENT OF THE INTERIOR
BUREAU OF LAND MANAGEMENT
**MAINTENANCE FEE PAYMENT FORM
FOR PLACER MINING CLAIMS**

AMC 390539

Remitter Name: Dwight Williams
 Mailing Address: P.O. Box 549
 City, State, Zip: Salome, AZ 85348
 Check here if this is a change of address.

RECEIVED
BLM AZ STATE OFFICE
2012 AUG 31 P 4 55
PHOENIX, ARIZONA
FOR COUNTY RECORDER'S USE

No. of claims 2
 Total due BLM \$ 280.00

1. The maintenance fee may be paid by cash, check, money order, Bureau of Land Management (BLM) Declining Deposit Account, or credit card (VISA, American Express, Discover, or MasterCard). Payments must be remitted to the BLM State Office where your claim or site is recorded and received on or before September 1. If the payment is mailed, the envelope must be postmarked by a bona fide delivery service on or before September 1 and received at the proper BLM State Office within 15 calendar days after the due date. Payments may also be made by telephone using a credit card. A complete listing of BLM State Offices with their addresses and phone numbers can be found at <http://www.blm.gov>

2. The maintenance fee for the following claim(s) applies to the assessment year 2013.

CLAIM NAME	BLM SERIAL NO.	ACRES IN CLAIM	PAYMENT DUE TO THE BLM (See Instructions on Page 2)
<u>Lucky Lode Gold</u>	<u>AMC 390543</u>	<u>40.00</u>	<u>280.00</u>

Use a separate sheet for additional claim names, serial numbers, and claimant names and addresses.

9/11/2012

(Continued on page 2)

ENTERED INTO COMPUTER

United States Department of the Interior
 Bureau of Land Management
 LANDS/RECREATION & PLANNING
 ONE N CENTRAL AVE
 PHOENIX, AZ 85004 -2203
 Phone: 602-417-9200

Receipt

No: 2647443

Transaction #: 2728216	
Date of Transaction: 08/31/2012	
CUSTOMER:	
DWIGHT WILLIAMS PO BOX 549 SALOME, AZ 85348-0549 US	

LINE #	QTY	DESCRIPTION	REMARKS	UNIT PRICE	TOTAL
1	1.00	LOCATABLE MINERALS / MINING CLAIMS-NOT NEW-UNADJUD, ONE AUTH NO. ONLY / MINING CLAIM MONEY RECEIVED CASES: AMC390543/\$280.00	MAINT (2) 2013	- n/a -	280.00
TOTAL:					\$280.00

PAYMENT INFORMATION					
1	AMOUNT:	280.00	POSTMARKED:	N/A	
	TYPE:	CHECK	RECEIVED:	08/31/2012	
	CHECK NO:	25327			
	NAME:	WILLIAMS, DWIGHT PO BOX 549 SALOME AZ 85348-0549 US			

REMARKS

This receipt was generated by the automated BLM Collections and Billing System and is a paper representation of a portion of the official electronic record contained therein.

AMC 390539

MAINTENANCE FEE PAYMENT

Claimant Name: Kasper A. Norkus Jr. / Lisa Marie Norkus

Address: 1412 SW 6 Ave

City: Cape Coral State: FL Zip: 33991

Telephone: (cell) 333-6123

E-mail address: Lisa9810@hotmail.com

Signature: Lisa Norkus

Check here if this is a change of address.

BLM
Date
Stamp

RECEIVED
BLM ARIZONA STATE OFFICE
PHOENIX, ARIZONA
2012 AUG 27

LINE NO.	AMC NUMBER	CLAIM/SITE NAME	COUNTY RECORDER DATA (if available)	TWP	RNG	SEC
1	390545	Spanish Gulch		4N	13W	2
2						
3						
4						
5						
6						
7						
8						
9						
10						

List additional claims on Form MCF114.

Bureau of Land Management
Arizona State Office
www.az.blm.gov

No. of Claims: 1 ~~x 3125~~ = \$280.00
Check No: 1171 Init. CAJ
Receipt No.: 2642747
For BLM Use Only

Form: MCF112
Revised July 2005

This form is available from the Arizona Department of Mines and Mineral Resources and may be reproduced.

ENTERED INTO COMPUTER
9/7/12 WT

Norkus

1412 SW 6 Ave

Coconut Coral, FL

33991

24 AUG 2012 PM 11

RECEIVED
BLMAZ STATE OFFICE

2012 AUG 27 P 4: 27

Bureau of Land Management
PHOENIX, ARIZONA
Arizona State Office
One N Central Ave
Phoenix, Az



WILLIAM H. JOHNSON

65004442700



~~85004-2203~~

85004-2203



United States Department of the Interior
Bureau of Land Management
 LANDS/RECREATION & PLANNING
 ONE N CENTRAL AVE
 PHOENIX, AZ 85004 -2203
 Phone: 602-417-9200

Receipt

No: 2642747

Transaction #: 2723439	
Date of Transaction: 08/28/2012	
CUSTOMER:	
KASPER NORKUS 1412 SW 6TH AVE CAPE CORAL, FL 33991-2765 US	

LINE #	QTY	DESCRIPTION	REMARKS	UNIT PRICE	TOTAL
1	1.00	LOCATABLE MINERALS / MINING CLAIMS-NOT NEW-UNADJUD, ONE AUTH NO. ONLY / MINING CLAIM MONEY RECEIVED CASES: AMC390545/\$280.00	MAINT FEE PYMNT (1) 2013	- n/a -	280.00
TOTAL:					\$280.00

PAYMENT INFORMATION			
1	AMOUNT:	280.00	POSTMARKED: N/A
	TYPE:	CHECK	RECEIVED: 08/27/2012
	CHECK NO:	1171	
	NAME:	NORKUS, LISA 3756 ROYAL PALM DR ST JAMES CITY FL 33956 US	

REMARKS

This receipt was generated by the automated BLM Collections and Billing System and is a paper representation of a portion of the official electronic record contained therein.

AMC 390539

MAINTENANCE FEE PAYMENT

Claimant Name: KENDRICK KAMIYA
Address: 5221 PIONEER AVE #104
City: LAS VEGAS State: NV Zip: 89146
Telephone: 702-635-7490
E-mail address: kenkamiya@gmail.com
Signature: Kendrick Kamiya

Check here if this is a change of address.

RECEIVED
BLM AZ STATE OFFICE
2011 AUG 18 A 7:42
PHOENIX, ARIZONA
BLM
Date
Stamp

wrong #
used
correct #
severed
claim

LINE NO.	AMC NUMBER	CLAIM/SITE NAME	COUNTY RECORDER DATA (If available)	TWP	RNG	SEC
1	390543	LUCKY LOBE (W/2)	RECORDED (ORIG) 1/20/10 by SHELLY D. PARKER	4N	13W	1
2	399060					
3						
4						
5						
6						
7						
8						
9						
10						

List additional claims on Form MCF114.

No. of Claims: 1 x \$140 = \$140.00
Check No: 203421655477 Init. AK
Receipt No.: 2408118
For BLM Use Only

Bureau of Land Management
Arizona State Office
www.blm.gov/az/

AUG 29 2011
Cm

Form: MCF112
Revised July 2009

This form is available from the Arizona Department of Mines and Mineral Resources and may be reproduced.

When recorded please return to:

Kendrick Kamiya
5221 Pioneer Ave #104
Las Vegas. NV 89146

RECEIVED
BLM AZ STATE OFFICE
2011 AUG 18 A 10:11
PHOENIX, ARIZONA

QUITCLAIM DEED

THIS QUITCLAIM DEED, Executed this 21th day of December, 2009 by first party Steve Karolyi (D.B.A Minefinder Gold) whose address is P.O. 74353, Phoenix, AZ 85087 to second parties Kendrick Kamiya, Daisy Kamiya, Jonathan Kamiya and Krystal Kamiya whose address is 5221 Pioneer Ave. #104., Las Vegas, NV., 89146.


WITNESSETH, That the said first party, for good consideration and for the sum of \$10.00 paid by the second party, the receipt hereby acknowledged, does hereby remise, release and quitclaim unto the second party forever, all the right, title, interest and claim which the first party has in and to the following described placer mining claims, in the County of La Paz, State of Arizona, to wit:

AMC # ~~390543~~ Lucky Lode W 1/2 of NW 1/4 Sec. 1 T4N R13W (projected), GSRB&M
399060

Exempt per ARS 11-1134 A6

In WITNESS WHEREOF, the said first party has signed and sealed these presents the day and year first above written.

Signed, sealed and delivered:





State of Arizona } Arizona
County of } Maricopa

On this ^{21st} day of December, 2009 before me Steve Karolyi personally appeared, and proved to me on the basis of satisfactory evidence to be the person whose name is subscribed to the within instrument and acknowledged to me that he executed the same in his authorized capacity, and that his signature on the instrument the person, or the entity upon behalf of which the person acted, executed the instrument.

ACKNOWLEDGED by my hand and official notary seal.

Signature



RECEIVED
BLM AZ STATE OFFICE
2011 AUG 18 A 10:11
PHOENIX, ARIZONA

KENDRICK KAMIYA
5221 PIONEER AVE #104
LAS VEGAS, NV. 89146

CERTIFIED MAIL™



7011 1570 0002 4881 0337

U.S. POSTAGE
PAID
LAS VEGAS, NV
89146
AUG 15, 11
AMOUNT
\$5.15
00015240-06

USA
FIRST-CLASS



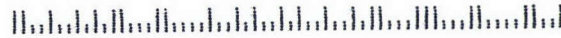
FOREVER

RETURN RECEIPT
REQUESTED

DELIVERED TO ADDRESSEE
2011 AUG 17 PM 2:01
PHOENIX, ARIZONA

1 NORTH CENTRAL AVE #800
PHOENIX ARIZONA 85004

8500434427



© USPS 2009

THIS ENVELOPE IS RECYCLABLE AND MADE WITH 30% POST CONSUMER CONTENT

Certified River Sourcing
www.sfrprogram.org



1000
UNITED STATES
POSTAL SERVICE



8500

PLACE STICKER AT TOP OF ENVELOPE TO THE RIGHT
OF THE RETURN ADDRESS. FOLD AT DOTTED LINE

**United States Department of the Interior
Bureau of Land Management
LANDS/RECREATION & PLANNING
ONE N CENTRAL AVE
PHOENIX, AZ 85004 -2203
Phone: 602-417-9200**

Receipt

No: 2408118

Transaction #: 2483412	
Date of Transaction: 08/18/2011	
CUSTOMER:	
KENDRICK KAMIYA 5221 PIONEER AVE APT 104 LAS VEGAS,NV 89146-6979 US	

LINE #	QTY	DESCRIPTION	REMARKS	UNIT PRICE	TOTAL
1	1.00	LOCATABLE MINERALS / MINING CLAIMS-NOT NEW-UNADJUD,ONE AUTH NO. ONLY / MINING CLAIM MONEY RECEIVED CASES: AMC390543/\$140.00	MAINT FEE PYMNT (1) 2012	- n/a -	140.00
TOTAL:					\$140.00

PAYMENT INFORMATION					
1	AMOUNT:	140.00	POSTMARKED:	08/15/2011	
	TYPE:	CHECK	RECEIVED:	08/18/2011	
	CHECK NO:	R203421655437			
	NAME:	KAMIYA, KENDRICK 5221 PIONEER AVE APT 104 LAS VEGAS NV 89146-6979 US			

REMARKS

This receipt was generated by the automated BLM Collections and Billing System and is a paper representation of a portion of the official electronic record contained therein.

When Recorded Return Document to:

Maintenance Fee
Payment

Check here is this is a change of address.
Telephone: _____
E-mail address: _____

AFFIDAVIT OF PERFORMANCE OF ANNUAL WORK

1. State of Arizona, County of LAPAZ ss:
2. I (Name) Cynthia Romero
3. Reside at (Address) 221 Colorado Ave

City ARRIBA County Lincoln

RECEIVED
BLM AZ STATE OFFICE
2011 SEP - 6 A 7:40
PHOENIX, ARIZONA
BLM
Date
Stamp

State Co Zip 80804 being duly sworn, depose and say that I am a citizen of the United States, more than eighteen years of age, and that all of the facts set forth in this affidavit, subject to the provisions and penalties of 18 U.S.C. 1001 pertaining to the filing of false, fictitious, or fraudulent statements with the United States, are true and correct according to the best of my knowledge, information and belief.

4. Owner's name and address (If not shown in Items 1-3 above). _____

5. That I am personally acquainted with the mining claim(s). The work and improvements were made by and at the expense of the owner(s) of said claim(s). Said contiguous group of claims, listed on this document, are situated in the _____ (optional) Mining District; _____ County, Arizona.

Line No.	AMC NUMBER	CLAIM/SITE NAME	COUNTY RECORDER DATA (If available)	TWP	RNG	SEC
1	390539	Hidden Creek Gold	LAPAZ	4N	13W	54209 meq, 1
2						
3						
4						
5						
6						

ENTERED INTO COMPUTER
9/8/11 AT

BLM
Date
Stamp

2011 SEP -6 A 1:40
PHOENIX, ARIZONA

RECEIVED
BLM AZ STATE OFFICE

7					
8					
9					
10					

6. That between the dates starting at 12 o'clock noon on September 1, 20 10 and ending at 12 o'clock noon on September 1, 20 11 at least \$ 125.00 dollars worth of work and improvements were done and performed upon said claim(s) or upon one or more of a contiguous group of claims for the benefit of all, wholly or partly outside of a contiguous group of claims for the benefit of all, not including the location work.

7. That the following persons were employed to perform the work and improvements described herein: Clean up trash, Pick up dead wood, move Rocks For Better water drainage

8. That the work and improvements performed were: Cynthia Romero

9. Dated: 8-30-11 Signature: [Signature]

SUBSCRIBED AND SWORN TO before me, a Notary Public, this 30th day of August 20 11

By: Cindy Romero

Notary Public [Signature]

My Commission Expires 10/31/2012

Bureau of Land Management
Arizona State Office
www.az.blm.gov

No. of Claims: 140 x \$10 = 140.00
Check No.: _____ Init. [Signature]
Receipt No.: 2425824
For BLM Use Only

United States Department of the Interior
Bureau of Land Management
 LANDS/RECREATION & PLANNING
 ONE N CENTRAL AVE
 PHOENIX, AZ 85004 -2203
 Phone: 602-417-9200

Receipt

No: 2425824

Transaction #: 2501303	
Date of Transaction: 09/06/2011	
CUSTOMER:	
	CINDY ROMERO 221 COLORADO AVE ARRIBA, CO 80804-9754 US

LINE #	QTY	DESCRIPTION	REMARKS	UNIT PRICE	TOTAL
1	1.00	LOCATABLE MINERALS / MINING CLAIMS-NOT NEW-UNADJUD, ONE AUTH NO. ONLY / MINING CLAIM MONEY RECEIVED CASES: AMC390539/\$140.00	POL/MAINT-1	- n/a -	140.00
TOTAL:					\$140.00

PAYMENT INFORMATION			
1	AMOUNT:	140.00	POSTMARKED: 08/31/2011
	TYPE:	CHECK	RECEIVED: 09/06/2011
	CHECK NO:	3662	
	NAME:	ROMERO, C 221 COLORADO AVE ARRIBA CO 80804-9754 US	

REMARKS

This receipt was generated by the automated BLM Collections and Billing System and is a paper representation of a portion of the official electronic record contained therein.

~~PO BOX~~
721 Colorado Ave
ARRIBA, Co 80804

COLORADO SPRINGS
CO 809 LT
22 AUG 2011 PM



USA FIRST CLASS PERMIT NO. 8888 COLORADO SPRINGS CO

RECEIVED
FLM STATE OFFICE

201 SEP -2 P 12:16

PHOENIX, ARIZONA

Bureau of Land Management
ARIZONA STATE OFFICE
One North Central office
Suite 800

Phoenix AZ 85004-4427

8500434427



AMC 391864

AMC 390539

MAINTENANCE FEE PAYMENT

Claimant Name: H. Donald Billings

Address: 1719 East LeGrande Ave


City: Indianapolis State: IN Zip: 46203

Telephone: 317-213-7390

E-mail address: don@billingsinc.com

Signature: H. Donald Billings

Check here if this is a change of address.



LINE NO.	AMC NUMBER	CLAIM/SITE NAME	COUNTY RECORDER DATA (If available)	TWP	RNG	SEC
1	391864	El Oro Rojo	MARICOPA County			
2						
3						
4						
5						
6						
7						
8						
9						
10						

List additional claims on Form MCF114.

Bureau of Land Management
Arizona State Office
www.blm.gov/az/

No. of Claims: 1 x \$140 = 140.00
 Check No: _____ Init. SM
 Receipt No.: 2424170
 For BLM Use Only

Form: MCF112
Revised July 2009


This form is available from the Arizona Department of Mines and Mineral Resources and may be reproduced.

SEP 9 2011
Cm

MAINTENANCE FEE PAYMENT

Claimant Name: H. Donald Billings
 Address: 1719 East LeGrande Ave
 City: Indianapolis State: IN Zip: 46203
 Telephone: 317-213-7390
 E-mail address: donbillings@b.com
 Signature: H. Donald Billings

Check here if this is a change of address.



LINE NO.	AMC NUMBER	CLAIM/SITE NAME	COUNTY RECORDER DATA (If available)	TWP	RNG	SEC
1	390544	Gold Nugget Draw	LA PAZ COUNTY			
2						
3						
4						
5						
6						
7						
8						
9						
10						

List additional claims on Form MCF114.

Bureau of Land Management
Arizona State Office
www.blm.gov/az/

No. of Claims: 1 x \$140 = 140.00
 Check No: _____ Init. SPB
 Receipt No.: 2421176
For BLM Use Only

Form: MCF112
 Revised July 2009

This form is available from the **Arizona Department of Mines and Mineral Resources** and may be reproduced.

SEP 12 2011

Cm

United States Department of the Interior

Bureau of Land Management

LANDS/RECREATION & PLANNING

ONE N CENTRAL AVE

PHOENIX, AZ 85004 -2203

Phone: 602-417-9200

Receipt

No:

2424176

Transaction #: 2499644	
Date of Transaction: 09/02/2011	
CUSTOMER:	
H DONALD BILLINGS 1719 E LEGRANDE AVE INDIANAPOLIS,IN 46203-4157 US	

LINE #	QTY	DESCRIPTION	REMARKS	UNIT PRICE	TOTAL
1	1.00	LOCATABLE MINERALS / MINING CLAIMS-NOT NEW-UNADJUD,ONE AUTH NO. ONLY / MINING CLAIM MONEY RECEIVED CASES: AMC391864/\$280.00	MAINT-2	- n/a -	280.00
TOTAL:					\$280.00

PAYMENT INFORMATION			
1	AMOUNT:	140.00	POSTMARKED: 08/30/2011
	TYPE:	CHECK	RECEIVED: 09/02/2011
	CHECK NO:	3528	
	NAME:	BILLINGS, H DONALD 1719 E LEGRANDE AVE INDIANAPOLIS IN 46203-4157 US	
2	AMOUNT:	140.00	POSTMARKED: 08/30/2011
	TYPE:	CHECK	RECEIVED: 09/02/2011
	CHECK NO:	3530	
	NAME:	BILLINGS, H DONALD 1719 E LEGRANDE AVE INDIANAPOLIS IN 46203-4157 US	

REMARKS


This receipt was generated by the automated BLM Collections and Billing System and is a paper representation of a portion of the official electronic record contained therein.

H. DONALD R. HILL
1719 E. L
INDIANAPOLIS, INDIANA
46203

CERTIFIED MAIL™



7011 0470 0002 2041 6926



U.S. POSTAGE
PAID
INDIANAPOLIS, IN
46203
AUG 30, 11
AMOUNT

\$6.23
00042886-04

1000

85004

140

CLM AZ STATE OFFICE

2011 SEP - 1 P 2:44

PHOENIX, ARIZONA

UNITED STATES DEPT. OF INTERIOR
BUREAU OF LAND MANAGEMENT
ARIZONA STATE OFFICE
ONE NORTH CENTRAL AVE, SUITE 800
PHOENIX, ARIZONA 85004-4427

AMC 390539

MAINTENANCE FEE PAYMENT

Claimant Name: KASPERA NORKUS JR
 Address: 1412 SW 6th AVE
 City: CAPE CORAL State: FL Zip: 33991
 Telephone: cell-239-397-9845 / 239-772-0738
 E-mail address: KASPERA1412@COMCAST.NET
 Signature: Kaspera Norkus Jr

Check here if this is a change of address.

RECEIVED
 BLM, AZ STATE OFFICE
 2011 SEP -2 A 7:50
 PHOENIX, AZ
 TIMELY FILED
 BLM Date Stamp

LINE NO.	AMC NUMBER	CLAIM/SITE NAME	COUNTY RECORDER DATA (If available)	TWP	RNG	SEC
1	390545	SPANISH GULCH		4N	13W	2
2						
3						
4						
5						
6						
7						
8						
9						
10						

List additional claims on Form MCF114.

Bureau of Land Management
 Arizona State Office
www.blm.gov/az/

SEP 9 2011
 cm

No. of Claims: 1 x \$140 = 140.00
 Check No: 2140 Init. [Signature]
 Receipt No.: 2424200
 For BLM Use Only

Form: MCF112
 Revised July 2009

United States Department of the Interior

Bureau of Land Management

LANDS/RECREATION & PLANNING

ONE N CENTRAL AVE

PHOENIX, AZ 85004 -2203

Phone: 602-417-9200

Receipt

No:

2424200

Transaction #: 2499669	
Date of Transaction: 09/02/2011	
CUSTOMER:	
KASPER NORKUS 1412 SW 6TH AVE CAPE CORAL, FL 33991-2765 US	

LINE #	QTY	DESCRIPTION	REMARKS	UNIT PRICE	TOTAL
1	1.00	LOCATABLE MINERALS / MINING CLAIMS-NOT NEW-UNADJUD, ONE AUTH NO. ONLY / MINING CLAIM MONEY RECEIVED CASES: AMC390545/\$140.00	MAINT-1	- n/a -	140.00
TOTAL:					\$140.00

PAYMENT INFORMATION					
1	AMOUNT:	140.00	POSTMARKED:	08/31/2011	
	TYPE:	CHECK	RECEIVED:	09/02/2011	
	CHECK NO:	2140			
	NAME:	NORKUS, KASPER 1412 SW 6TH AVE CAPE CORAL FL 33991-2765 US			

REMARKS

This receipt was generated by the automated BLM Collections and Billing System and is a paper representation of a portion of the official electronic record contained therein.

NORKUS
1412 SW. 6TH AVE
CAPE CORAL, FL
33991

BUREAU OF LAND MANAGEMENT
ARIZONA STATE OFFICE
ONE NORTH CENTRAL AVENUE
SUITE 800
PHOENIX, AZ. 85004-4427

RECEIVED
BUREAU OF LAND MANAGEMENT
ARIZONA STATE OFFICE

2001 SEP - 1 P 2:44

Pull To Open



Home or office at usps.com/pickup


Print postage online - Go to usps.com/postage



U.S. POSTAGE
PAID
CAPE CORAL, FL
33990
AUG 31, 11
AMOUNT

\$20.60
00053911-12

PLEASE PRESS FIRMLY



Flat Rate Mailing Envelope

For Domestic and International Use

Visit us at usps.com

When used internationally affix customs declarations (PS Form 2976, or 2976A).



E1179673542US



Addressee Copy

Label 11-B, March 2004

UNITED STATES POSTAL SERVICE®

Post Office To Addressee

DELIVERY (POSTAL USE ONLY)			
Delivery Attempt	Time	<input type="checkbox"/> AM <input type="checkbox"/> PM	Employee Signature
Mo. Day			
Delivery Attempt	Time	<input type="checkbox"/> AM <input type="checkbox"/> PM	Employee Signature
Mo. Day			
Delivery Date	Time	<input type="checkbox"/> AM <input type="checkbox"/> PM	Employee Signature
Mo. Day			

CUSTOMER USE ONLY			
<input type="checkbox"/> NO DELIVERY <input type="checkbox"/> Weekend <input type="checkbox"/> Holiday <input type="checkbox"/> Mailer Signature			
<input type="checkbox"/> WAIVER OF SIGNATURE (Domestic Mail Only) Additional merchandise insurance is void if customer requests waiver of signature. I wish delivery to be made without obtaining signature of addressee or addressee's agent (if delivery employee judges that article can be left in secure location) and I authorize that delivery employee's signature constitutes valid proof of delivery.			

ORIGIN (POSTAL SERVICE USE ONLY)			
PO ZIP Code	Day of Delivery	Postage	
33915	<input type="checkbox"/> Next <input type="checkbox"/> 2nd <input type="checkbox"/> 2nd Del Day	\$ 18.30	
Date Accepted	Scheduled Date of Delivery	Return Receipt Fee	
8/27/11	Month Day	\$ 3.00	
Time Accepted	Scheduled Time of Delivery	COD Fee	Insurance Fee
10:30 AM	<input type="checkbox"/> Noon <input type="checkbox"/> 3 PM	\$	\$
Flat Rate <input type="checkbox"/> or Weight	Military	Total Postage & Fees	
<input type="checkbox"/> 2nd Day <input type="checkbox"/> 3rd Day	<input type="checkbox"/> Int'l Alpha Country Code	\$ 1.45	
lbs. ozs.	Acceptance Emp. Initials	LMS	

FROM: (PLEASE PRINT) PHONE ()

KASPER, J. W.
1012 SW 11th Ave
CAPE CORAL FL
33911

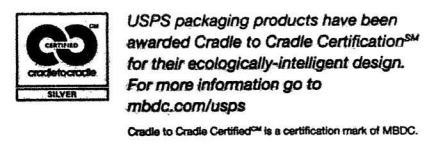
TO: (PLEASE PRINT) PHONE ()

20001 1st St NW
BIRMINGHAM AL 35202
USPS WITH PERMIT NO. 1000
BIRMINGHAM AL 35202

ZIP + 4 (U.S. ADDRESSES ONLY. DO NOT USE FOR FOREIGN POSTAL CODES.)
8 516 014 +

FOR INTERNATIONAL DESTINATIONS, WRITE COUNTRY NAME BELOW.

FOR PICKUP OR TRACKING
Visit www.usps.com
Call 1-800-222-1811



Please recycle.



RECEIVED
POSTAL SERVICE OFFICE
SEP - 1 P 2:44
PRESS HARD. YOU ARE MAKING 3 COPIES.

082708 EM EP13F OCT 2008

This packaging is the property of the United States Postal Service and is provided solely for use in sending Express Mail. This packaging is not for resale. EP13F © U.S. Postal Service, vcl. 2000; all rights reserved.

AmC390539

AmC399158

MAINTENANCE FEE PAYMENT

Claimant Name: Dwight Williams
Address: P.O. Box 549
City: Salome State: AZ Zip: 85348
Telephone: 541-306-1704
E-mail address: dwilliams@tpsproducts.com
Signature: [Signature]

RECEIVED
BLM AZ STATE OFFICE
2011 SEP - 1 A 7:53
PHOENIX, ARIZONA
BLM
Date
Stamp

Check here if this is a change of address.

LINE NO.	AMC NUMBER	CLAIM/SITE NAME	COUNTY RECORDER DATA (If available)	TWP	RNG	SEC
1	390543	Lucky Lode Gold	02-04-2010	04N	13W	01
2	399158	Bonny Gulch Gold	02-04-2010	04N	13W	01
3						
4						
5						
6						
7						
8						
9						
10						

List additional claims on Form MCF114.

Bureau of Land Management
Arizona State Office
www.blm.gov/az/

SEP 9 2011
Am

No. of Claims: 2 x \$140 = 280.⁰⁰
Check No: _____ Init _____
Receipt No.: 2422848
For BLM Use Only

Form: MCF112
Revised July 2009

United States Department of the Interior
Bureau of Land Management
 LANDS/RECREATION & PLANNING
 ONE N CENTRAL AVE
 PHOENIX, AZ 85004 -2203
 Phone: 602-417-9200

Receipt

No: 2422848

Transaction #: 2498306	
Date of Transaction: 09/01/2011	
CUSTOMER:	
DWIGHT WILLIAMS PO BOX 549 SALOME, AZ 85348-0549 US	

LINE #	QTY	DESCRIPTION	REMARKS	UNIT PRICE	TOTAL
1	1.00	LOCATABLE MINERALS / MINING CLAIMS-NOT NEW-UNADJUD, ONE AUTH NO. ONLY / MINING CLAIM MONEY RECEIVED CASES: AMC390543/\$280.00	MAINT-2	- n/a -	280.00
TOTAL:					\$280.00

PAYMENT INFORMATION					
1	AMOUNT:	280.00	POSTMARKED:	08/30/2011	
	TYPE:	CHECK	RECEIVED:	09/01/2011	
	CHECK NO:	25024			
	NAME:	TPS PRODUCTS LLC PO BOX 549 SALOME AZ 85348-0549 US			

REMARKS

This receipt was generated by the automated BLM Collections and Billing System and is a paper representation of a portion of the official electronic record contained therein.

Print postage online - Go to usps.com/postageonline

PLEASE PRESS FIRMLY

PLEASE PRESS FIRMLY

POSTAGE REQUIRED.



UNITED STATES POSTAL SERVICE

Flat Rate
Mailing Envelope

For Domestic and International Use

Visit us at usps.com

Any amount of mailable material may be enclosed, as long as the envelope is not modified, and the contents are entirely confined within the envelope with the adhesive provided as the means of closure.

INTERNATIONAL RESTRICTIONS APPLY:

4-POUND WEIGHT LIMIT ON INTERNATIONAL APPLIES

Customs forms are required. Consult the *International Mail Manual (IMM)* at pe.usps.gov or ask a retail associate for details.

082708_PM_EP14F_OCT 2008



USPS packaging products have been awarded Cradle to Cradle CertificationSM for their ecologically-intelligent design. For more information go to mdbc.com/usps. Cradle to Cradle CertifiedSM is a certification mark of MDBC.

Please recycle.

P	US POSTAGE AND FEES PAID AUG 30 2011 Mailed from ZIP 97739 1 lb Priority Mail Rate Zone 5 Commercial Base Pricing
	endicia.com 071V00633076
USPS PRIORITY MAIL®	
TPS Products, LLC South Terminal (503) 463-9322 P.O. Box 549 Salome, AZ 85348	0005 PRECISION BY DESIGN™
SHIP TO: Arizona State Office Bureau of Land Management 1 N Central Ave Ste 800 Phoenix, AZ 85004-4427	
Customer Order 86555-M	
USPS SIGNATURE TRACKING #	
9410 8102 0082 9145 7306 46	
ELECTRONIC RATE APPROVED # 200793	



EP14F

United States Department of the Interior
Bureau of Land Management
 BUSINESS & SUPPORT SVCS DIV
 ONE N CENTRAL AVE SUITE 800
 PHOENIX, AZ 85004 -4427
 Phone: (602) 417-9200

Receipt

No: 1992799

Transaction #: 2057057	
Date of Transaction: 08/31/2009	
CUSTOMER:	STEVE KAROLYI PO BOX 74353 PHOENIX, AZ 85087-1006 US

LINE #	QTY	DESCRIPTION	REMARKS	UNIT PRICE	TOTAL
1	1.00	LOCATABLE MINERALS / MINING CLAIMS-NOT NEW-UNADJUD, ONE AUTH NO. ONLY / MINING CLAIM MONEY RECEIVED CASES: AMC395794/\$1400.00	MAINT (10) 2010	- n/a -	1400.00
TOTAL:					\$1,400.00

PAYMENT INFORMATION					
1	AMOUNT:	1400.00	POSTMARKED:	N/A	
	TYPE:	CHECK	RECEIVED:	08/31/2009	
	CHECK NO:	7412			
	NAME:	KAROLYI, STEVE PO BOX 74353 PHOENIX AZ 85087-1006 US			

REMARKS

This receipt was generated by the automated BLM Collections and Billing System and is a paper representation of a portion of the official electronic record contained therein.

Amc 390142
 389926
 394907
 391050
 389620
 395794
 394953
 390539

MAINTENANCE FEE PAYMENT

Claimant Name: Steve Karolyi
 Address: P.O. Box 74353
 City: Phoenix State: AZ Zip: 85081
 Telephone: 623-465-5076
 E-mail address: _____
 Signature: _____

RECEIVED
 ARIZONA STATE OFFICE
 PHOENIX, ARIZONA
 2008 AUG 31 P 3:06
 BLM
 Date
 Stamp

Check here if this is a change of address.

LINE NO.	AMC NUMBER	CLAIM/SITE NAME	COUNTY RECORDER DATA (If available)	TWP	RNG	SEC
L 1 ✓	395194	Slim Jim	B-410A P-72	10N	2E	7
L 2 ✓	394953	Long Tall Sally		10N	2E	6
3 L	390149	Gold West		AN	13W	29
4 ✓	389940	Big Sky Gold	2008-00819	AN	12W	2
L 5 L	390539	Hidden Creek		AN	13W	1
6 ✓	394911	Loco Cabello	B-4102 P-786	10N	2E	5
7 ✓	391055	McMullen Gold	2008-0957	AN	13W	11
8 L	389622	La Colina Oro	2008-00574	3N	13W	4
9 L	390542	Gold Pistol Wash	2008-01630	AN	13W	2
10 L	390544	Gold Nugget Draw		AN	13W	2

List additional claims on Form MCF114.

Bureau of Land Management
 Arizona State Office
www.az.blm.gov

No. of Claims: 10 x \$1400 = 14000
 Check No: 7412 Init. SK
 Receipt No.: 1992799
 For BLM Use Only

Form: MCF112
 Revised July 2005



United States Department of the Interior
Bureau of Land Management
 BUSINESS & SUPPORT SVCS DIV
 ONE N CENTRAL AVE SUITE 800
 PHOENIX, AZ 85004 -4427
 Phone: (602) 417-9200

Receipt

No: 1992791

Transaction #: 2057050	
Date of Transaction: 08/31/2009	
CUSTOMER:	STEVE KAROLYI PO BOX 74353 PHOENIX,AZ 85087-1006 US

LINE #	QTY	DESCRIPTION	REMARKS	UNIT PRICE	TOTAL
1	1.00	LOCATABLE MINERALS / MINING CLAIMS-NOT NEW-UNADJUD,ONE AUTH NO. ONLY / MINING CLAIM MONEY RECEIVED CASES: AMC390147/\$1260.00	MAINT (9) 2010	- n/a -	1260.00
TOTAL:					\$1,260.00

PAYMENT INFORMATION				
1	AMOUNT:	1260.00	POSTMARKED:	N/A
	TYPE:	CHECK	RECEIVED:	08/31/2009
	CHECK NO:	7413		
	NAME:	KAROLYI, STEVE PO BOX 74353 PHOENIX AZ 85087-1006 US		

REMARKS

This receipt was generated by the automated BLM Collections and Billing System and is a paper representation of a portion of the official electronic record contained therein.

RECEIVED
BLM AZ STATE OFFICE

2009 AUG 31 P 3:08

PHOENIX, ARIZONA

AMC 390142
390539
386602
391856
391050

MAINTENANCE FEE PAYMENT

Claimant Name: Steve Karoliji
 Address: PO Box 74353
 City: Phoenix State: AZ Zip: 85087
 Telephone: 623-465-5076
 E-mail address: _____
 Signature: _____

RECEIVED
BLM AZ STATE OFFICE
 2009 AUG 31 P 3:08
 PHOENIX, ARIZONA
 BLM
Date
Stamp

Check here if this is a change of address.

LINE NO.	AMC NUMBER	CLAIM/SITE NAME	COUNTY RECORDER DATA (If available)	TWP	RNG	SEC
1	✓ 39047	Gold South		4N	13W	32
2	✓ 386608	Golden Mountain	2007-05939	4N	11W	8
3	✓ 391867	El Aguila Oro	2008-0359486	4N	7W	24
4	✓ 390545	Spanish Gulch Gdd	2008-01627	4N	13W	2
5	✓ 390541	Bonny Gulch Gdd		4N	13W	1
6	✓ 390543	Lucky Lode Gdd		4N	13W	1
7	✓ 391053	Lost Treasure Ddw		4N	13W	12
8	✓ 386603	Twin Creeks		4N	11W	5
9	✓ 391858	El Rastro Oro		1S	11E	1
10						

List additional claims on Form MCF114.

Bureau of Land Management
Arizona State Office
www.az.blm.gov

No. of Claims: 9 x \$125 = 126000
 Check No: 7413 Init. SC
 Receipt No.: 1992791
 For BLM Use Only

Form: MCF112
Revised July 2005

This form is available from the Arizona Department of Mines and Mineral Resources and may be reproduced.



TIMELY FILED

AMC 390539

MAINTENANCE FEE PAYMENT

Claimant Name: CINDY Romero
Address: 221 Colorado Ave
City: ARRIBA State: CO Zip: 80804
Telephone: 719-768-3330
E-mail address: Cindyrr@live.com
Signature: [Signature]

RECEIVED
BLM AZ STATE OFFICE
2010 SEP - 2 A 8: 08
PHOENIX, ARIZONA
BLM
Date
Stamp

Check here if this is a change of address.

LINE NO.	AMC NUMBER	CLAIM/SITE NAME	COUNTY RECORDER DATA (If available)	TWP	RNG	SEC
1	390539	Hidden Creek Gold	LA PAZ,	4-N	13W	5 1/2 or W 1/4
2						
3						
4						
5						
6						
7						
8						
9						
10						

List additional claims on Form MCF114.

Bureau of Land Management
Arizona State Office
www.blm.gov/az/

No. of Claims: 1 x \$140 = 140.00
Check No: 321549 Init SRJ
Receipt No: 321549
For BLM Use Only

Form: MCF112
Revised July 2009

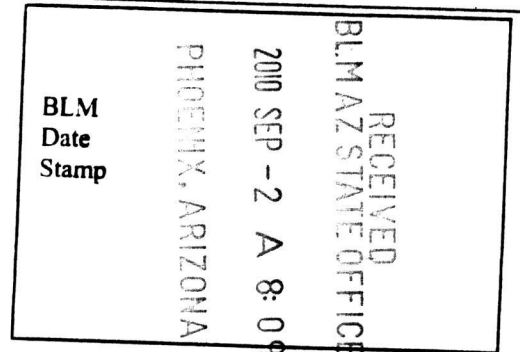
This form is available from the Arizona Department of Mines and Mineral Resources and may be reproduced.

ENTERED IN COMPUTER
RE 9/21/10

NOTICE OF INTENTION TO HOLD MINING CLAIMS/SITES

When Recorded Return Document to:

CINDY ROMERO
221 COLORADO AVE
ARRIBA, CO
80804



Check here if this is a change of address.

Telephone: _____

E-mail Address _____

I (We) intend to hold the claims(s) and/or site(s) listed below for the calendar year 20____, and I (We) have filed or will file a Notice of Intent to Hold in the county where the claim (s) is located.

Reason for filing a Notice of Intent to Hold instead of an assessment work filing (check one):

- Maintenance fee was paid to maintain claim(s) during this assessment year.
- Mill or tunnel sites.
- Claim(s) was located during the current assessment year.
- BLM has deferred assessment work (attach copy of decision granting deferment, or pending petition for deferment including date petition was filed.)

Line No.	AMC NUMBER	CLAIM/SITE NAME	COUNTY RECORDER DATA (If available)	TWP	RNG	SEC
1	390539	Middle Creek Gold	LA PAZ	4-N	13-W	51-09 NE 41
2						
3						
4						
5						
6						
7						
8						
9						
10						

NOTICE OF INTENTION TO HOLD MINING CLAIMS/SITES
page 2

RECEIVED
BLM AZ STATE OFFICE
2010 SEP - 2 A 8:09
PHOENIX, ARIZONA
BLM
Date
Stamp

1. State of Arizona, County of LAPAZ

2. I (Name) Cindy Romero

3. Reside at (Address) 221 Colorado Ave

City ARRIBA County Lincoln State Co Zip 80804 being duly sworn, depose and say that I am a citizen of the United States, more than eighteen years of age, that all of the facts set forth in this notice, subject to the provisions and penalties of 18 U.S.C. 1001 pertaining to the filing of false, fictitious, or fraudulent statements with the United States, are true and correct according to the best of my knowledge, information and belief.

4. Owner's name and address (If not shown in Items 1-3 above).

5. Dated: _____ Signature: _____

Bureau of Land Management
Arizona State Office
www.az.blm.gov

No. of Claims: 1 x \$10 = 10
Check No: _____ Init. SB8
Receipt No.: 221549
For BLM Use Only

United States Department of the Interior
Bureau of Land Management
 LANDS/RECREATION & PLANNING
 ONE N CENTRAL AVE
 PHOENIX, AZ 85004 -2203
 Phone:

Receipt

No: 2211549

Transaction #: 2281650	
Date of Transaction: 09/08/2010	
CUSTOMER:	
CINDY ROMERO 221 COLORADO AVE ARRIBA, CO 80804-9754 US	

LINE #	QTY	DESCRIPTION	REMARKS	UNIT PRICE	TOTAL
1	1.00	LOCATABLE MINERALS / MINING CLAIMS-NOT NEW-UNADJUD, ONE AUTH NO. ONLY / MINING CLAIM MONEY RECEIVED CASES: AMC390539/\$150.00	MAINT/NOI-2011-1	- n/a -	150.00
TOTAL:					\$150.00

PAYMENT INFORMATION					
1	AMOUNT:	150.00	POSTMARKED:	N/A	
	TYPE:	CHECK	RECEIVED:	09/08/2010	
	CHECK NO:	3648			
	NAME:	ROMERO, CINDY 221 COLORADO AVE ARRIBA CO 80804-9754 US			

REMARKS

This receipt was generated by the automated BLM Collections and Billing System and is a paper representation of a portion of the official electronic record contained therein.

221 Colorado Ave

ARRIBA, CO

80804

Bureau of Land Management

ARIZONA STATE OFFICE ATT: Ad

one North Central Ave

Suite 800

Phoenix, AZ,

85004

When Recorded Return Document to:

Patricia Kingsley
7009 196th St SW, #105
LYNNWOOD, WA
98036

Check here is this is a change of address.

Telephone: 509-998-4014

E-mail address: choshe@gmail.com

AFFIDAVIT OF PERFORMANCE OF ANNUAL WORK

1. State of Arizona, County of La Paz ss:

2. I (Name) Patricia Kingsley

3. Reside at (Address) 2009 196th SW, #105

City LYNNWOOD County SNOHIMISH

State WA Zip 98036 being duly sworn, depose and say that I am a citizen of the United States, more than eighteen years of age, and that all of the facts set forth in this affidavit, subject to the provisions and penalties of 18 U.S.C. 1001 pertaining to the filing of false, fictitious, or fraudulent statements with the United States, are true and correct according to the best of my knowledge, information and belief.

4. Owner's name and address (If not shown in Items 1-3 above).

5. That I am personally acquainted with the mining claim(s). The work and improvements were made by and at the expense of the owner(s) of said claim(s). Said contiguous group of claims, listed on this document, are situated in the

(optional) Mining District; La Paz County, Arizona.

RECEIVED
BLM AZ STATE OFFICE
2010 SEP - 3 A 8: 09
PHOENIX, ARIZONA
BLM
Date
Stamp

Line No.	AMC NUMBER	CLAIM/SITE NAME	COUNTY RECORDER DATA (If available)	TWP	RNG	SEC
1	390-546	Cactus Creek				
2						
3						
4						
5						
6						

ENTERED INTO COMPUTER
9/17/10 AT

TIMELY FILED

RECEIVED
BLM AZ STATE OFFICE
2010 SEP - 3 A 8:09
PHOENIX, ARIZONA
BLM
Date
Stamp

7					
8					
9					
10					

6. That between the dates starting at 12 o'clock noon on September 1, 20 09 and ending at 12 o'clock noon on September 1, 20 10 at least \$ 200.00 dollars worth of work and improvements were done and performed upon said claim(s) or upon one or more of a contiguous group of claims for the benefit of all, wholly or partly outside of a contiguous group of claims for the benefit of all, not including the location work.


7. That the following persons were employed to perform the work and improvements described herein: Patricia Kingsley

8. That the work and improvements performed were: ove sampling, litter pick-up, erosion control.

9. Dated: 9/1/2010 Signature: Patricia Kingsley

SUBSCRIBED AND SWORN TO before me, a Notary Public, this 1st day of Sept. 2010

By: PATRICIA KINGSLEY
Notary Public Jean LaBrie
My Commission Expires March 14, 2012



Bureau of Land Management
Arizona State Office
www.az.blm.gov

No. of Claims: 1 x \$10 = 10
Check No.: SP22
Receipt No.: 221677
For BLM Use Only

United States Department of the Interior

Bureau of Land Management

LANDS/RECREATION & PLANNING

ONE N CENTRAL AVE

PHOENIX, AZ 85004 -2203

Phone:

Receipt

No:

2211677

Transaction #: 2281776	
Date of Transaction: 09/09/2010	
CUSTOMER:	
PATRICIA KINGSLEY 7009 196TH ST SW APT 105 LYNNWOOD, WA 98036-4410 US	

LINE #	QTY	DESCRIPTION	REMARKS	UNIT PRICE	TOTAL
1	1.00	LOCATABLE MINERALS / MINING CLAIMS-NOT NEW-UNADJUD, ONE AUTH NO. ONLY / MINING CLAIM MONEY RECEIVED CASES: AMC390546/\$10.00	POL-1	- n/a -	10.00
TOTAL:					\$10.00

PAYMENT INFORMATION					
1	AMOUNT:	10.00	POSTMARKED:	N/A	
	TYPE:	CHECK	RECEIVED:	09/09/2010	
	CHECK NO:	1175			
	NAME:	KINGSLEY, PATRICIA 1717 N NELSON ST SPOKANE WA 99207 US			


REMARKS

This receipt was generated by the automated BLM Collections and Billing System and is a paper representation of a portion of the official electronic record contained therein.

P. Kingsley
7009 196th SW #105
LYNNWOOD, WA 98036




1000



85004

PHOENIX AZ 850
U.S. POSTAGE
PAID
GLOBE, AZ
85501
SEP 01 2010 PM 2 T
AMOUNT

\$2.80
00046192-05



7010 0780 0000 0772 2979

PLACE STICKER AT TOP OF ENVELOPE TO THE RIGHT
OF THE RETURN ADDRESS. FOLD AT DOTTED LINE

CERTIFIED MAIL™




7010 0780 0000 0772 2979

BLM-PHOENIX, PLACER CLAIMS
1 North Central Ave
PHOENIX, AZ

85004-4416

8500484416



© USPS 2009

THIS ENVELOPE IS RECYCLABLE AND MADE WITH 30% POST CONSUMER CONTENT



SUSTAINABLE
FORESTRY
INITIATIVE
Certified Fiber Sourcing
www.sfpprogram.org

AMC 390541
 AMC 390539
 AMC 391856
 AMC 389926
 AMC 381029
 AMC 399213
 AMC 391050
 AMC 394953

MAINTENANCE FEE PAYMENT

Claimant Name: Steve Karolyi
 Address: P.O. Box 74353 ✓
 City: Phoenix State: AZ Zip: 85087
 Telephone: 623-465-5076
 E-mail address: _____
 Signature: [Signature]
 Check here if this is a change of address.

RECEIVED
 CLAIM STATE OFFICE
 2010 AUG - 5 A 10: 58
 PHOENIX, ARIZONA
 BLM
 Date
 Stamp

LINE NO.	AMC NUMBER	CLAIM/SITE NAME	COUNTY RECORDER DATA (If available)	TWP	RNG	SEC
1	390541	Bonny Gulch		4N	13W	1
2						
3						
4						
5						
6						
7						
8						
9						
10						

ENTERED INTO COMPUTER
 AUG 16 2010

List additional claims on Form MCF114.

Bureau of Land Management
 Arizona State Office
www.az.blm.gov

No. of Claims: 1 x \$125 = 140
 Check No: 7606 Init. SO
 Receipt No.: 3184454
 For BLM Use Only

Form: MCF112
 Revised July 2005

MAINTENANCE FEE PAYMENT

Claimant Name: Steve Karolyi
 Address: P.O. Box 74353
 City: Phoenix State: AZ Zip: 85087
 Telephone: 623-465-5076
 E-mail address: _____
 Signature: Steve Karolyi

Check here if this is a change of address.

RECEIVED
 BLM AZ STATE OFFICE
 PHOENIX, ARIZONA
 2010 AUG - 5 A 10: 58
 BLM
 Date
 Stamp

LINE NO.	AMC NUMBER	CLAIM/SITE NAME	COUNTY RECORDER DATA (If available)	TWP	RNG	SEC
1	391864	El oro Rojo		4N	7W	23
2	390544	Gold Nugget Draw	2008-01628	4N	13W	2
3						
4						
5						
6						
7						
8						
9						
10						

ENTERED INTO COMPUTER
 AUG 16 2010

List additional claims on Form MCF114.

Bureau of Land Management
Arizona State Office
www.az.blm.gov

No. of Claims: 2 x \$125 = 250
 Check No: 7606 Init. SC
 Receipt No.: 2184454
 For BLM Use Only

Form: MCF112
 Revised July 2005

MAINTENANCE FEE PAYMENT

Claimant Name: Steve Karolyi
 Address: PO Box 74353
 City: Phoenix State: AZ Zip: 85081
 Telephone: 602-465-5076
 E-mail address: _____
 Signature: [Signature]

Check here if this is a change of address.

RECEIVED
 BLM AZ STATE OFFICE
 2010 AUG - 5 A 10: 58
 PHOENIX, ARIZONA
 BLM
 Date
 Stamp

LINE NO.	AMC NUMBER	CLAIM/SITE NAME	COUNTY RECORDER DATA (If available)	TWP	RNG	SEC
1	391857	La Vena Oro	2008-037561	1S	11E	1
2						
3						
4						
5						
6						
7						
8						
9						
10						

ENTERED INTO COMPUTER
 AUG 16 2010

List additional claims on Form MCF114.

Bureau of Land Management
Arizona State Office
www.az.blm.gov

No. of Claims: 1 x \$125 = 125
 Check No: 7606 Init. SC
 Receipt No.: 2184454
 For BLM Use Only

Form: MCF112
 Revised July 2005

MAINTENANCE FEE PAYMENT

Claimant Name: Steve Kardyski
 Address: PO Box 74353
 City: Phoenix State: AZ Zip: 85087
 Telephone: 623-465-5076
 E-mail address: _____
 Signature: [Signature]

Check here if this is a change of address.

RECEIVED
 BLM ARIZONA STATE OFFICE
 PHOENIX, ARIZONA
 2010 AUG - 5 A 10: 58

LINE NO.	AMC NUMBER	CLAIM/SITE NAME	COUNTY RECORDER DATA (If available)	TWP	RNG	SEC
1	389938	Thunder Gold	2008-00817	AN	12W	4
2						
3						
4						
5						
6						
7						
8						
9						
10						

ENTERED INTO COMPUTER
 AUG 16 2010 *MC*

List additional claims on Form MCF114.

Bureau of Land Management
Arizona State Office
www.az.blm.gov

No. of Claims: 1 x \$125 = 140
 Check No: 7606 Init. SC
 Receipt No.: 2184454
For BLM Use Only

Form: MCF112
 Revised July 2005

MAINTENANCE FEE PAYMENT

Claimant Name: Steve Kardys
 Address: PO Box 74353
 City: Phoenix State: AZ Zip: 85087
 Telephone: 602-346-5076
 E-mail address: _____
 Signature: [Signature]

Check here if this is a change of address.

RECEIVED
 BLM AZ STATE OFFICE
 PHOENIX, ARIZONA
 2010 AUG - 5 A 10: 58
 BLM Date Stamp

LINE NO.	AMC NUMBER	CLAIM/SITE NAME	COUNTY RECORDER DATA (If available)	TWP	RNG	SEC
1	391050	Poncho Cree K	2008-01946	4N	13W	12
2						
3						
4						
5						
6						
7						
8						
9						
10						

ENTERED INTO COMPUTER
 AUG 16 2010 *NE*

List additional claims on Form MCF114.

Bureau of Land Management
Arizona State Office
www.az.blm.gov

No. of Claims: 1 x \$125 = 140
 Check No: 7606 Init. SC
 Receipt No.: 2184454
For BLM Use Only

Form: MCF112
 Revised July 2005

MAINTENANCE FEE PAYMENT

Claimant Name: Steve Kardyni
 Address: PO Box 7353
 City: Phoenix State: AZ Zip: 85087
 Telephone: 602-3465-5076
 E-mail address: _____
 Signature: [Signature]

Check here if this is a change of address.

RECEIVED
 PLM AZ STATE OFFICE
 2010 AUG - 5 A 10: 58
 PHOENIX, ARIZONA
 BLM
 Date
 Stamp

LINE NO.	AMC NUMBER	CLAIM/SITE NAME	COUNTY RECORDER DATA (If available)	TWP	RNG	SEC
1	399220	Gold Wash	2010-0124970	4N	7W	11
2						
3						
4						
5						
6						
7						
8						
9						
10						

ENTERED INTO COMPUTER
 AUG 16 2010

List additional claims on Form MCF114.

Bureau of Land Management
Arizona State Office
www.az.blm.gov

No. of Claims: 1 x \$125 = 140
 Check No: 7606 Init. SC
 Receipt No.: 2184454
 For BLM Use Only

Form: MCF112
 Revised July 2005

MAINTENANCE FEE PAYMENT

Claimant Name: Steve Kardys
 Address: PO Box 74353
 City: Phoenix State: AZ Zip: 85087
 Telephone: 602-345-5076
 E-mail address: _____
 Signature: [Signature]

Check here if this is a change of address.

RECEIVED
 LINAZ STATE OFFICE
 PHOENIX, ARIZONA
 2010 AUG - 5 A 10: 58
 BLM
 Date
 Stamp

LINE NO.	AMC NUMBER	CLAIM/SITE NAME	COUNTY RECORDER DATA (If available)	TWP	RNG	SEC
1	391859	El Oro Espanol	2008-037543	1S	11E	2
2						
3						
4						
5						
6						
7						
8						
9						
10						

ENTERED INTO COMPUTER
AUG 16 2010

List additional claims on Form MCF114.

Bureau of Land Management
Arizona State Office
www.az.blm.gov

No. of Claims: 1 x \$125 = 140
 Check No: 7606 Init. SC
 Receipt No.: 2184754
 For BLM Use Only

Form: MCF112
 Revised July 2005

MAINTENANCE FEE PAYMENT

Claimant Name: Steve Karolyi
 Address: PO Box 74353
 City: Phoenix State: AZ Zip: 85087
 Telephone: 623-465-5076
 E-mail address: _____
 Signature: [Signature]

Check here if this is a change of address.

RECEIVED
 BLM AZ STATE OFFICE
 PHOENIX, ARIZONA
 2010 AUG - 5 A 10: 59
 BLM
 Date
 Stamp

LINE NO.	AMC NUMBER	CLAIM/SITE NAME	COUNTY RECORDER DATA (If available)	TWP	RNG	SEC
1	391053	Lost Treasure Draw		4N	13W	12
2						
3						
4						
5						
6						
7						
8						
9						
10						

ENTERED INTO COMPUTER
 AUG 16 2010

List additional claims on Form MCF114.

Bureau of Land Management
 Arizona State Office
www.az.blm.gov

No. of Claims: 1 x \$125 = 140
 Check No: 7606 Init. SC
 Receipt No.: 2184454
 For BLM Use Only

Form: MCF112
 Revised July 2005

MAINTENANCE FEE PAYMENT

Claimant Name: Shawn Deters
 Address: 32151 maggiemine Rd
 City: Black Canyon State: AZ Zip: 85329
 Telephone: 623-297-0035
 E-mail address: _____
 Signature: _____

RECEIVED
 MARICOPA STATE OFFICE
 2010 AUG -5 A 10:59
 PHOENIX, ARIZONA
 BLM
 Date
 Stamp

Check here if this is a change of address.

LINE NO.	AMC NUMBER	CLAIM/SITE NAME	COUNTY RECORDER DATA (If available)	TWP	RNG	SEC
1	394953	Long Tall Salley		10N	2E	6
2						
3						
4						
5						
6						
7						
8						
9						
10						

ENTERED INTO COMPUTER
 AUG 16 2010

List additional claims on Form MCF114.

Bureau of Land Management
Arizona State Office
www.az.blm.gov

No. of Claims: 1 x \$125 = 140
 Check No: 7606 Init. SD
 Receipt No.: 2184454
 For BLM Use Only

Form: MCF112
 Revised July 2005

MAINTENANCE FEE PAYMENT

Claimant Name: Steve Karolyi
 Address: P.O. Box 11353
 City: Phoenix State: AZ Zip: 85087
 Telephone: 623-465-5076
 E-mail address: _____
 Signature: SK

Check here if this is a change of address.

RECEIVED
 PLM AZ STATE OFFICE
 2010 AUG - 5 A 10: 59
 PHOENIX, ARIZONA
 BLM
 Date
 Stamp

LINE NO.	AMC NUMBER	CLAIM/SITE NAME	COUNTY RECORDER DATA (If available)	TWP	RNG	SEC
1	390545	Spanish Gulch	2008-01627	4N	13W	2
2						
3			ENTERED INTO COMPUTER			
4			AUG 16 2010 mt			
5						
6						
7						
8						
9						
10						

List additional claims on Form MCF114.

Bureau of Land Management
Arizona State Office
www.az.blm.gov

No. of Claims: 1 x \$125 = 140
 Check No: 7606 Init. SC
 Receipt No.: 2188 2184454
 For BLM Use Only

Form: MCF112
 Revised July 2005

United States Department of the Interior
Bureau of Land Management
LANDS/RECREATION & PLANNING
ONE N CENTRAL AVE
PHOENIX, AZ 85004 -2203
Phone:

Receipt

No: 2184454

Transaction #: 2254098	ENTERED INTO COMPUTER
Date of Transaction: 08/05/2010	
CUSTOMER: STEVE KAROLYI PO BOX 74353 PHOENIX, AZ 85087-1006 US	AUG 16 2010

LINE #	QTY	DESCRIPTION	REMARKS	UNIT PRICE	TOTAL
1	1.00	LOCATABLE MINERALS / MINING CLAIMS-NOT NEW-UNADJUD, ONE AUTH NO. ONLY / MINING CLAIM MONEY RECEIVED CASES: AMC390541/\$1540.00	MAINT (11) 2011	- n/a -	1540.00
2	1.00	LOCATABLE MINERALS / MINING CLAIMS-NOT NEW-UNADJUD, ONE AUTH NO. ONLY / MINING CLAIM MONEY RECEIVED CASES: AMC394567/\$40.00	TRF (1)	- n/a -	40.00
TOTAL:					\$1,580.00

PAYMENT INFORMATION			
1	AMOUNT:	1580.00	POSTMARKED: N/A
	TYPE:	CHECK	RECEIVED: 08/05/2010
	CHECK NO:	7606	
	NAME:	KAROLYI, STEVE PO BOX 74353 PHOENIX AZ 85087-1006 US	

REMARKS

This receipt was generated by the automated BLM Collections and Billing System and is a paper representation of a portion of the official electronic record contained therein.

AMC 390539

MAINTENANCE FEE PAYMENT

Claimant Name: KENDRICK KAMIYA
Address: 5221 PIONEER AVE. #104
City: LAS VEGAS State: NV Zip: 89146
Telephone: 702-540-0081
E-mail address: _____
Signature: Kendrick Kamiya

Check here if this is a change of address.

RECEIVED
BLM AZ STATE OFFICE
PHOENIX, ARIZONA
200 AUG 18 A 10:11
BLM
Date
Stamp

LINE NO.	AMC NUMBER	CLAIM/SITE NAME	COUNTY RECORDER DATA (If available)	TWP	RNG	SEC
1	390543	LUCKY LODGE (W 1/2)	RECORDED 1/20/10 by SHELLY D. BAKER	4N	13W	1
2						
3						
4						
5						
6						
7						
8						
9						
10						

List additional claims on Form MCF114.

Bureau of Land Management
Arizona State Office
www.blm.gov/az/

No. of Claims: 1 x \$140 = 140.00
Check No: 1094903476 Init. AKK
Receipt No.: 2193654
For BLM Use Only

Form: MCF112
Revised July 2009

When recorded please return to:
Kendrick Kamiya
5221 Pioneer Ave #104
Las Vegas, NV 89146

QUITCLAIM DEED

THIS QUITCLAIM DEED, Executed this 21th day of December, 2009 by first party Steve Karolyi (D.B.A Minefinder Gold) whose address is P.O. 74353, Phoenix, AZ 85087 to second parties Kendrick Kamiya, Daisy Kamiya, Jonathan Kamiya and Krystal Kamiya whose address is 5221 Pioneer Ave. #104., Las Vegas, NV., 89146.

WITNESSETH, That the said first party, for good consideration and for the sum of \$10.00 paid by the second party, the receipt hereby acknowledged, does hereby remise, release and quitclaim unto the second party forever, all the right, title, interest and claim which the first party has in and to the following described placer mining claims, in the County of La Paz, State of Arizona, to wit:

AMC # 390543 Lucky Lode W 1/2 of NW 1/4 Sec. 1 T4N R13W (projected), GSRB&M

Exempt per ARS 11-1134 A6

In WITNESS WHEREOF, the said first party has signed and sealed these presents the day and year first above written.

Signed, sealed and delivered:





State of Arizona } Arizona
County of } Maricopa

On this 21st day of December, 2009 before me Steve Karolyi personally appeared, and proved to me on the basis of satisfactory evidence to be the person whose name is subscribed to the within instrument and acknowledged to me that he executed the same in his authorized capacity, and that his signature on the instrument the person, or the entity upon behalf of which the person acted, executed the instrument.

ACKNOWLEDGED by my hand and official notary seal.

Signature



RECEIVED
CLM AZ STATE OFFICE
2009 AUG 18 A 10:11
MARICOPA COUNTY, ARIZONA

United States Department of the Interior
Bureau of Land Management
 LANDS/RECREATION & PLANNING
 ONE N CENTRAL AVE
 PHOENIX, AZ 85004 -2203
 Phone:

Receipt

No: **2193654**

Transaction #: 2263462		ENTERED INTO COMPUTER AUG 25 2010
Date of Transaction: 08/18/2010		
CUSTOMER:	KENDRICK KAMIYA 5221 PIONEER AVE APT 104 LAS VEGAS, NV 89146-6979 US	

LINE #	QTY	DESCRIPTION	REMARKS	UNIT PRICE	TOTAL
1	1.00	LOCATABLE MINERALS / MINING CLAIMS- NOT NEW-UNADJUD, ONE AUTH NO. ONLY / MINING CLAIM MONEY RECEIVED CASES: AMC390543/\$140.00	MAINT FEE PYMNT (1) 2011	- n/a -	140.00
TOTAL:					\$140.00

PAYMENT INFORMATION			
1	AMOUNT:	140.00	POSTMARKED: N/A
	TYPE:	CHECK	RECEIVED: 08/18/2010
	CHECK NO:	1094903476	
	NAME:	KAMIYA, KENDRICK 5221 PIONEER AVE APT 104 LAS VEGAS NV 89146-6979 US	

REMARKS	

This receipt was generated by the automated BLM Collections and Billing System and is a paper representation of a portion of the official electronic record contained therein.

AMC 390541
 AMC 390539
 AMC 391856
 AMC 389926
 AMC 381029
 AMC 399213
 AMC 391050
 AMC 394953

MAINTENANCE FEE PAYMENT

Claimant Name: Steve Karolyi
 Address: P.O. Box 74353
 City: Phoenix State: AZ Zip: 85087
 Telephone: 623-465-5076
 E-mail address: _____
 Signature: [Signature]

Check here if this is a change of address.

RECEIVED
 PHOENIX, ARIZONA
 2010 AUG - 5 A 10: 58
 BLM
 Date
 Stamp

LINE NO.	AMC NUMBER	CLAIM/SITE NAME	COUNTY RECORDER DATA (If available)	TWP	RNG	SEC
1	390541	Bonny Gulch		4N	13W	1
2						
3						
4						
5						
6						
7						
8						
9						
10						

ENTERED INTO COMPUTER
 AUG 16 2010

List additional claims on Form MCF114.

Bureau of Land Management
 Arizona State Office
www.az.blm.gov

No. of Claims: 1 x \$125 = 140
 Check No: 7606 Init. SC
 Receipt No.: 2184454
 For BLM Use Only

Form: MCF112
 Revised July 2005

MAINTENANCE FEE PAYMENT

Claimant Name: Steve Karolyi
 Address: P.O. Box 74353
 City: Phoenix State: AZ Zip: 85087
 Telephone: 623-465-5076
 E-mail address: _____
 Signature: Steve Karolyi

Check here if this is a change of address.

RECEIVED
 BLM AZ STATE OFFICE
 2010 AUG - 5 A 10:58
 PHOENIX, ARIZONA
 BLM
 Date
 Stamp

LINE NO.	AMC NUMBER	CLAIM/SITE NAME	COUNTY RECORDER DATA (If available)	TWP	RNG	SEC
1	391864	El oro Rojo		4N	7W	23
2	390544	Cold Nugget Draw	2008-01628	4N	13W	2
3						
4						
5						
6						
7						
8						
9						
10						

ENTERED INTO COMPUTER
 AUG 16 2010

List additional claims on Form MCF114.

Bureau of Land Management
 Arizona State Office
www.az.blm.gov

No. of Claims: 2 x \$125 = 250
 Check No: 7606 Init. SC
 Receipt No.: 2184454
 For BLM Use Only

Form: MCF112
 Revised July 2005

MAINTENANCE FEE PAYMENT

Claimant Name: Steve Karolyi
 Address: PO Box 74353
 City: Phoenix State: AZ Zip: 85081
 Telephone: 623-465-5076
 E-mail address: _____
 Signature: [Signature]

Check here if this is a change of address.

RECEIVED
 BLM AZ STATE OFFICE
 PHOENIX, ARIZONA
 2010 AUG - 5 A 10:58
 BLM Date Stamp

LINE NO.	AMC NUMBER	CLAIM/SITE NAME	COUNTY RECORDER DATA (If available)	TWP	RNG	SEC
1	391857	La Vena Oro	2008-037561	1S	11E	1
2						
3						
4						
5						
6						
7						
8						
9						
10						

ENTERED INTO COMPUTER
 AUG 16 2010

List additional claims on Form MCF114.

Bureau of Land Management
 Arizona State Office
www.az.blm.gov

No. of Claims: 1 x \$125 = 125
 Check No: 71606 Init. SC
 Receipt No.: 2184454
 For BLM Use Only

Form: MCF112
 Revised July 2005

MAINTENANCE FEE PAYMENT

Claimant Name: Steve Kardyski
 Address: PO Box 74353
 City: Phoenix State: AZ Zip: 85087
 Telephone: 623-465-5576
 E-mail address: _____
 Signature: [Signature]

Check here if this is a change of address.

RECEIVED
 LMAZ STATE OFFICE
 2010 AUG - 5 A 10: 58
 PHOENIX, ARIZONA
 BLM
 Date
 Stamp

LINE NO.	AMC NUMBER	CLAIM/SITE NAME	COUNTY RECORDER DATA (If available)	TWP	RNG	SEC
1	389938	Thunder Gold	2008-00817	4N	12W	4
2						
3						
4						
5						
6						
7						
8						
9						
10						

ENTERED INTO COMPUTER
 AUG 16 2010 *NR*

List additional claims on Form MCF114.

Bureau of Land Management
Arizona State Office
www.az.blm.gov

No. of Claims: 1 x \$125 = 140
 Check No: 7606 Init. SC
 Receipt No.: 2184454
 For BLM Use Only

Form: MCF112
 Revised July 2005

MAINTENANCE FEE PAYMENT

Claimant Name: Steve Kardus
 Address: PO Box 74353
 City: Phoenix State: AZ Zip: 85087
 Telephone: 602-3405-5076
 E-mail address: _____
 Signature: [Signature]

Check here if this is a change of address.

RECEIVED
 ARIZONA STATE OFFICE
 2010 AUG - 5 A 10:58
 PHOENIX, ARIZONA
 BLM
 Date
 Stamp

LINE NO.	AMC NUMBER	CLAIM/SITE NAME	COUNTY RECORDER DATA (If available)	TWP	RNG	SEC
1	391050	Poncho Cree K	2008-01946	4N	13W	12
2						
3						
4						
5						
6						
7						
8						
9						
10						

ENTERED INTO COMPUTER
 AUG 16 2010 *NE*

List additional claims on Form MCF114.

Bureau of Land Management
Arizona State Office
www.az.blm.gov

No. of Claims: 1 x \$125 = 140
 Check No: 7606 Init. SC
 Receipt No.: 2184454
For BLM Use Only

Form: MCF112
 Revised July 2005

MAINTENANCE FEE PAYMENT

Claimant Name: Steve Kardyn
 Address: PO Box 7353
 City: Phoenix State: AZ Zip: 85087
 Telephone: 623-465-5076
 E-mail address: _____
 Signature: Steve

Check here if this is a change of address.

RECEIVED
 CLAIM/SITE OFFICE
 PHOENIX, ARIZONA
 2010 AUG - 5 A 10: 58
 BLM
 Date
 Stamp

LINE NO.	AMC NUMBER	CLAIM/SITE NAME	COUNTY RECORDER DATA (If available)	TWP	RNG	SEC
1	399220	Gold Wash	2010-0124970	4N	7W	11
2						
3						
4			ENTERED INTO COMPUTER AUG 16 2010			
5						
6						
7						
8						
9						
10						

List additional claims on Form MCF114.

**Bureau of Land Management
 Arizona State Office
www.az.blm.gov**

No. of Claims: 1 x \$125 = 140
 Check No: 7606 Init. SC
 Receipt No.: 2184454
For BLM Use Only

**Form: MCF112
 Revised July 2005**

MAINTENANCE FEE PAYMENT

Claimant Name: Steve Kardys
 Address: PO Box 74353
 City: Phoenix State: AZ Zip: 85087
 Telephone: 623-465-5076
 E-mail address: _____
 Signature: [Signature]

Check here if this is a change of address.

RECEIVED
 U.S. ARIZONA STATE OFFICE
 PHOENIX, ARIZONA
 2010 AUG - 5 A 10: 58
 BLM
 Date
 Stamp

LINE NO.	AMC NUMBER	CLAIM/SITE NAME	COUNTY RECORDER DATA (If available)	TWP	RNG	SEC
1	391859	El Oro Espanol	2008-037543	1S	11E	2
2						
3						
4						
5						
6						
7						
8						
9						
10						

ENTERED INTO COMPUTER
 AUG 16 2010

List additional claims on Form MCF114.

Bureau of Land Management
Arizona State Office
www.az.blm.gov

No. of Claims: 1 x \$125 = 140
 Check No: 7606 Init. SR
 Receipt No.: 2184454
For BLM Use Only

Form: MCF112
 Revised July 2005

MAINTENANCE FEE PAYMENT

Claimant Name: Steve Karoly
 Address: PO Box 14353
 City: Phoenix State: AZ Zip: 85087
 Telephone: 602-346-5076
 E-mail address: _____
 Signature: [Signature]

Check here if this is a change of address.

RECEIVED
 BLM AZ STATE OFFICE
 PHOENIX, ARIZONA
 2010 AUG - 5 A 10: 59
 BLM
 Date
 Stamp

LINE NO.	AMC NUMBER	CLAIM/SITE NAME	COUNTY RECORDER DATA (If available)	TWP	RNG	SEC
1	391053	Lost Treasure Draw		4N	13W	12
2						
3						
4			ENTERED INTO COMPUTER AUG 16 2010			
5						
6						
7						
8						
9						
10						

List additional claims on Form MCF114.

Bureau of Land Management
Arizona State Office
www.az.blm.gov

No. of Claims: 1 x \$125 = 140
 Check No: 7606 Init. SC
 Receipt No.: 2184454
For BLM Use Only

Form: MCF112
 Revised July 2005

MAINTENANCE FEE PAYMENT

Claimant Name: Shawn Deters
 Address: 32151 Maggie mine Rd
 City: Black Canyon State: AZ Zip: 85329
 Telephone: 623-297-0035
 E-mail address: _____
 Signature: _____

RECEIVED
 MAR STATE OFFICE
 2010 AUG - 5 A 10: 59
 PHOENIX, ARIZONA
 BLM
 Date
 Stamp

Check here if this is a change of address.

LINE NO.	AMC NUMBER	CLAIM/SITE NAME	COUNTY RECORDER DATA (If available)	TWP	RNG	SEC
1	394953	Long Tall Sally		10N	2E	6
2						
3						
4						
5						
6						
7						
8						
9						
10						

ENTERED INTO COMPUTER
AUG 16 2010 NJ

List additional claims on Form MCF114.

Bureau of Land Management
Arizona State Office
www.az.blm.gov

No. of Claims: 1 x \$125 = 140
 Check No: 7606 Init. SC
 Receipt No.: 2184457
For BLM Use Only

Form: MCF112
 Revised July 2005

MAINTENANCE FEE PAYMENT

Claimant Name: Steve Karolyi
 Address: PO Box 11353
 City: Phoenix State: AZ Zip: 85087
 Telephone: 623-965-5076
 E-mail address: _____
 Signature: SK

Check here if this is a change of address.

RECEIVED
 CLM AZ STATE OFF
 2010 AUG - 5 A 10: 59
 PHOENIX, ARIZONA
 BLM
 Date
 Stamp

LINE NO.	AMC NUMBER	CLAIM/SITE NAME	COUNTY RECORDER DATA (If available)	TWP	RNG	SEC
1	390545	Spanish Gulch	2008-01627	4N	13W	2
2						
3			ENTERED INTO COMPUTER			
4			AUG 16 2010 mt			
5						
6						
7						
8						
9						
10						

List additional claims on Form MCF114.

Bureau of Land Management
Arizona State Office
www.az.blm.gov

No. of Claims: 1 x \$125 = 140
 Check No: 7606 Init. SC
 Receipt No.: 2188 2184454
For BLM Use Only

Form: MCF112
 Revised July 2005

United States Department of the Interior
Bureau of Land Management
 LANDS/RECREATION & PLANNING
 ONE N CENTRAL AVE
 PHOENIX, AZ 85004 -2203
 Phone:

Receipt

No: 2184454

Transaction #: 2254098	ENTERED INTO COMPUTER
Date of Transaction: 08/05/2010	
CUSTOMER: STEVE KAROLYI PO BOX 74353 PHOENIX, AZ 85087-1006 US	AUG 16 2010

LINE #	QTY	DESCRIPTION	REMARKS	UNIT PRICE	TOTAL
1	1.00	LOCATABLE MINERALS / MINING CLAIMS-NOT NEW-UNADJUD,ONE AUTH NO. ONLY / MINING CLAIM MONEY RECEIVED CASES: AMC390541/\$1540.00	MAINT (11) 2011	- n/a -	1540.00
2	1.00	LOCATABLE MINERALS / MINING CLAIMS-NOT NEW-UNADJUD,ONE AUTH NO. ONLY / MINING CLAIM MONEY RECEIVED CASES: AMC394567/\$40.00	TRF (1)	- n/a -	40.00
TOTAL:					\$1,580.00

PAYMENT INFORMATION			
1	AMOUNT:	1580.00	POSTMARKED: N/A
	TYPE:	CHECK	RECEIVED: 08/05/2010
	CHECK NO:	7606	
	NAME:	KAROLYI, STEVE PO BOX 74353 PHOENIX AZ 85087-1006 US	

REMARKS

This receipt was generated by the automated BLM Collections and Billing System and is a paper representation of a portion of the official electronic record contained therein.

When Recorded Return Document to:
Patricia Kingsley
1717 N. Nelson
Spokane WA
99207

AMC 390539

Check here if this is a change of address.

Telephone: _____

E-mail address: _____

AFFIDAVIT OF PERFORMANCE OF ANNUAL WORK

1. State of Arizona, County of La Paz ss:

2. I (Name) Patricia Kingsley

3. Reside at (Address) 1717 N. Nelson

City Spokane County Spokane

State WA zip 99207 being duly sworn, depose and say that I am a citizen of the United States, more than eighteen years of age, and that all of the facts set forth in this affidavit, subject to the provisions and penalties of 18 U.S.C. 1001 pertaining to the filing of false, fictitious, or fraudulent statements with the United States, are true and correct according to the best of my knowledge, information and belief.

4. Owner's name and address (If not shown in Items 1-3 above). _____

5. That I am personally acquainted with the mining claim(s). The work and improvements were made by and at the expense of the owner(s) of said claim(s). Said contiguous group of claims, listed on this document, are situated in the

(optional) Mining District; La Paz County, Arizona.

RECEIVED
 BLM AZ STATE OFFICE
 2009 DEC 18 A 7:40
 PHOENIX, ARIZONA
 BLM
 Date
 Stamp

Line No.	AMC NUMBER	CLAIM/SITE NAME	COUNTY RECORDER DATA (If available)	TWP	RNG	SEC
1	390546	Cactus Creek L701d		4N	13W	2
2						
3						
4						
5						
6						



RECEIVED
 ARIZONA STATE OFFICE
 2009 DEC 18 A 7:40
 PHOENIX, ARIZONA
 BLM
 Date
 Stamp

7					
8					
9					
10					

6. That between the dates starting at 12 o'clock noon on September 1, 2008 and ending at 12 o'clock noon on September 1, 2009 at least \$ 100.00 dollars worth of work and improvements were done and performed upon said claim(s) or upon one or more of a contiguous group of claims for the benefit of all, wholly or partly outside of a contiguous group of claims for the benefit of all, not including the location work.

7. That the following persons were employed to perform the work and improvements described herein: _____

pat kingsley, steve karolyi, Tina Lilly

8. That the work and improvements performed were: Soil Sampling

9. Dated: 12/7/09 Signature: Patricia Kingsley
 SUBSCRIBED AND SWORN TO before me, a Notary Public, this 7 day of December 20 09

By: Pat Kingsley

Notary Public Dustin Brook

My Commission Expires 5-30-2010

Bureau of Land Management
 Arizona State Office
www.az.blm.gov



No. of Claims: 1 x \$10 10.00
 Check No.: 7453 Init. SP
 Receipt No.: 2058018
 For BLM Use Only

Form: MCF108
 Revised Jan. 2006
 Page 2 of 2

United States Department of the Interior

Bureau of Land Management

BUSINESS & SUPPORT SVCS DIV

ONE N CENTRAL AVE SUITE 800

PHOENIX, AZ 85004 -4427

Phone: (602) 417-9200

Receipt

No:

2058018

Transaction #: 2124167	
Date of Transaction: 12/22/2009	
CUSTOMER:	PATRICIA KINGSLEY 1717 N NELSON ST SPOKANE, WA 99207-5337 US

LINE #	QTY	DESCRIPTION	REMARKS	UNIT PRICE	TOTAL
1	1.00	LOCATABLE MINERALS / MINING CLAIMS-NOT NEW-UNADJUD, ONE AUTH NO. ONLY / MINING CLAIM MONEY RECEIVED CASES: AMC390546/\$10.00	POL	- n/a -	10.00
TOTAL:					\$10.00

PAYMENT INFORMATION					
1	AMOUNT:	10.00	POSTMARKED:	12/14/2009	
	TYPE:	CHECK	RECEIVED:	12/18/2009	
	CHECK NO:	7453			
	NAME:	KAROLYI, STEVE F PO BOX 74353 PHOENIX AZ 85087 US			

REMARKS

This receipt was generated by the automated BLM Collections and Billing System and is a paper representation of a portion of the official electronic record contained therein.

When Recorded Return Document ...:

Steve Karolyi
P.O. Box 74353
Phoenix, AZ 85087

AMC 390142
389269 386602
391050
390539
389926
391856
389620

Check here if this is a change of address.

Telephone: 623-465-5076

E-mail address: _____

AFFIDAVIT OF PERFORMANCE OF ANNUAL WORK

1. State of Arizona, County of La Paz ss:

2. I (Name) Steve Karolyi

3. Reside at (Address) PO Box 74353

City Phoenix County Maricopa

State AZ Zip 85087 being duly sworn, depose and say that I am a citizen of the United States, more than eighteen years of age, and that all of the facts set forth in this affidavit, subject to the provisions and penalties of 18 U.S.C. 1001 pertaining to the filing of false, fictitious, or fraudulent statements with the United States, are true and correct according to the best of my knowledge, information and belief.

4. Owner's name and address (If not shown in Items 1-3 above). _____

RECEIVED
BLM AZ STATE OFFICE
2009 DEC - 3 P 12: 24
PHOENIX, ARIZONA
BLM
Date
Stamp

5. That I am personally acquainted with the mining claim(s). The work and improvements were made by and at the expense of the owner(s) of said claim(s). Said contiguous group of claims, listed on this document, are situated in the

(optional) Mining District: La Paz County, Arizona.

Line No.	AMC NUMBER	CLAIM/SITE NAME	COUNTY RECORDER DATA (If available)	TWP	RNG	SEC
✓ 1	390147	Gold South		4N	13W	32
✓ 2	389271	midas creek		4N	13W	29
✓ 3	391057	Hala Gold		4N	13W	11
4						
5						
6						



AFFIDAVIT OF PERFORMANCE OF ANNUAL WORK - page 2

BLM
Date
Stamp

2009 DEC - 3 P 12: 23
PHOENIX, ARIZONA

RECEIVED
BLM AZ STATE OFFICE

7					
8					
9					
10					

6. That between the dates starting at 12 o'clock noon on September 1, 2008 and ending at 12 o'clock noon on September 1, 2009 at least \$ 30000 dollars worth of work and improvements were done and performed upon said claim(s) or upon one or more of a contiguous group of claims for the benefit of all, wholly or partly outside of a contiguous group of claims for the benefit of all, not including the location work.

7. That the following persons were employed to perform the work and improvements described herein: _____

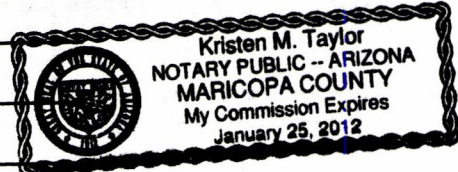
Tina Lilly, Shawn Deters

8. That the work and improvements performed were: Trash Cleanup, roadway washout repair (fill in) Soil Samples

9. Dated: 12-2-09 Signature: [Signature]

SUBSCRIBED AND SWORN TO before me, a Notary Public, this 02 day of Dec. 2009

By: Steve E Karolyi
Notary Public Kristen M Taylor
My Commission Expires Jan. 25, 2012



Bureau of Land Management
Arizona State Office
www.az.blm.gov

No. of Claims: 3 x \$10 = 30
Check No.: 7456 Init. JMC
Receipt No.: 2046366
For BLM Use Only

Form: MCF108
Revised Jan. 2006
Page 2 of 2

When Recorded Return Documents...

Steve Karolyi
P.O. Box 74353
Phoenix, AZ 85287

AMC 390539
389926
391050
390142

Check here if this is a change of address.

Telephone: 423-465-5076

E-mail address: _____

AFFIDAVIT OF PERFORMANCE OF ANNUAL WORK

1. State of Arizona, County of Maricopa ss:

2. I (Name) Steve Karolyi

3. Reside at (Address) P.O. Box 74353

City Phoenix County Maricopa

State AZ Zip 85087

RECEIVED
BLM AZ STATE OFFICE
2009 DEC - 3 P 12:23
PHOENIX, ARIZONA
BLM
Date
Stamp

being duly sworn, depose and say that I am a citizen of the United States, more than eighteen years of age, and that all of the facts set forth in this affidavit, subject to the provisions and penalties of 18 U.S.C. 1001 pertaining to the filing of false, fictitious, or fraudulent statements with the United States, are true and correct according to the best of my knowledge, information and belief.

4. Owner's name and address (If not shown in Items 1-3 above). _____

5. That I am personally acquainted with the mining claim(s). The work and improvements were made by and at the expense of the owner(s) of said claim(s). Said contiguous group of claims, listed on this document, are situated in the

(optional) Mining District: La Paz County, Arizona.

Line No.	AMC NUMBER	CLAIM/SITE NAME	COUNTY RECORDER DATA (If available)	TWP	RNG	SEC
✓ 1	390540	Apache Creek (gold)		4N	13W	1
✓ 2	389940	Basky (gold)		4N	12W	2
✓ 3	391051	Blue Ledge (gold)		4N	13W	12
✓ 4	390541	Bonny Gulch (gold)		4N	13W	1
✓ 5	391052	Coyote Creek		4N	13W	12
✓ 6	390145	Dry Pan		3N	13W	5



BLM
Date
Stamp

2009 DEC - 3 P 12: 21
PISTONIX, ARIZONA

RECEIVED
BLM AZ STATE OFFICE

7	389270	El Dorado Gulch		4N	13W	28
8	390544	Gold Nugget Draw		4N	13W	2
9	390542	Gold Pistol Wash		4N	13W	2
10	389941	Gold Wash		4N	12N	1

6. That between the dates starting at 12 o'clock noon on September 1, 2008 and ending at 12 o'clock noon on September 1, 2009 at least \$ 1000⁰⁰ dollars worth of work and improvements were done and performed upon said claim(s) or upon one or more of a contiguous group of claims for the benefit of all, wholly or partly outside of a contiguous group of claims for the benefit of all, not including the location work.

7. That the following persons were employed to perform the work and improvements described herein: _____

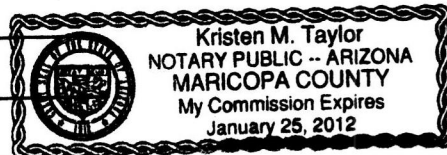
Steve Karolyi, Tina Lilly, Kenneth Moore

8. That the work and improvements performed were: ~~#~~ Soil Sampling, geo Chem Sampling, hand trenching

9. Dated: 12-2-09 Signature: *[Signature]*

SUBSCRIBED AND SWORN TO before me, a Notary Public, this 02 day of Dec. 20 09

By: Steve E Karolyi
Notary Public Kristen M Taylor
My Commission Expires Jan. 25, 2012



Bureau of Land Management
Arizona State Office
www.az.blm.gov

No. of Claims: 10 x \$10 = 100
Check No.: 7456 Init. JMC
Receipt No.: 204636
For BLM Use Only

When Recorded Return Document:

Steve Karolyi
PO BOX 74353
PHOENIX AZ 85087

391856

Check here if this is a change of address.

Telephone: 623-465-5076

E-mail address: _____

AFFIDAVIT OF PERFORMANCE OF ANNUAL WORK

1. State of Arizona, County of Maricopa ss:

2. I (Name) Steve Karolyi

3. Reside at (Address) PO BOX 74353

City Phoenix County Maricopa

State AZ Zip 85087 being duly sworn, depose and say that I am a citizen of the United States, more than eighteen years of age, and that all of the facts set forth in this affidavit, subject to the provisions and penalties of 18 U.S.C. 1001 pertaining to the filing of false, fictitious, or fraudulent statements with the United States, are true and correct according to the best of my knowledge, information and belief.

4. Owner's name and address (If not shown in Items 1-3 above). Calvin Farm
1107 Dewberry Cir., Weslaco, TX 78596

5. That I am personally acquainted with the mining claim(s). The work and improvements were made by and at the expense of the owner(s) of said claim(s). Said contiguous group of claims, listed on this document, are situated in the

(optional) Mining District; Pinal County, Arizona.

RECEIVED
BLM AZ STATE OFFICE
2009 DEC - 3 P 12: 24
PHOENIX, ARIZONA
BLM
Date
Stamp

Line No.	AMC NUMBER	CLAIM/SITE NAME	COUNTY RECORDER DATA (If available)	TWP	RNG	SEC
1	391861	El PICO 2ND		1S	R11E	11
2						
3						
4						
5						
6						



BLM
Date
Stamp

2009 DEC - 3 P 12:23
PHOENIX, ARIZONA

RECEIVED
BLM AZ STATE OFFICE

7						
8						
9						
10						

6. That between the dates starting at 12 o'clock noon on September 1, 2008 and ending at 12 o'clock noon on September 1, 2009 at least \$ 100 dollars worth of work and improvements were done and performed upon said claim(s) or upon one or more of a contiguous group of claims for the benefit of all, wholly or partly outside of a contiguous group of claims for the benefit of all, not including the location work.

7. That the following persons were employed to perform the work and improvements described herein: _____

Tina Lilly, Shawn Deters, Steve Karolyi

8. That the work and improvements performed were: _____

Soil Sampling and geo-chem sampling, hand trenching


9. Dated: 12-2-09 Signature: [Signature]

SUBSCRIBED AND SWORN TO before me, a Notary Public, this 02 day of Dec. 2009

By: Steve F. Karolyi

Notary Public Kristen M Taylor

My Commission Expires January 25, 2012



Bureau of Land Management
Arizona State Office
www.az.blm.gov

No. of Claims: 1 x \$10 = 10
 Check No.: 7456 Init. HMC
 Receipt No.: 2046366
 For BLM Use Only

Form: MCF108
Revised Jan. 2006
Page 2 of 2

When Recorded Return Document...

Steve Karolyi
PO Box 74353
Phoenix, AZ
85087

391856

Check here is this is a change of address.

Telephone: 623-405-5076

E-mail address:

AFFIDAVIT OF PERFORMANCE OF ANNUAL WORK

1. State of Arizona, County of Maricopa ss:

2. I (Name) Steve Karolyi

3. Reside at (Address) PO Box 74353

City Phoenix County Maricopa

State AZ Zip 85087 being duly sworn, depose and say that I am a citizen of the United States, more than eighteen years of age, and that all of the facts set forth in this affidavit, subject to the provisions and penalties of 18 U.S.C. 1001 pertaining to the filing of false, fictitious, or fraudulent statements with the United States, are true and correct according to the best of my knowledge, information and belief.

4. Owner's name and address (If not shown in Items 1-3 above).
Albert Simmons / Edwin Vassler - 21 Foster St, Austin, PA 16720

5. That I am personally acquainted with the mining claim(s). The work and improvements were made by and at the expense of the owner(s) of said claim(s). Said contiguous group of claims, listed on this document, are situated in the

(optional) Mining District; Pinal County, Arizona.

RECEIVED
BLM AZ STATE OFFICE
2009 DEC - 3 P 12:24
PHOENIX, ARIZONA
BLM
Date
Stamp

Line No.	AMC NUMBER	CLAIM/SITE NAME	COUNTY RECORDER DATA (if available)	TWP	RNG	SEC
1	391860	El Oro		1S	11E	12
2						
3						
4						
5						
6						



BLM
Date
Stamp

2009 DEC - 3 P 12: 23
PHOENIX, ARIZONA

RECEIVED
BLMAZ STATE OFFICE

7						
8						
9						
10						

6. That between the dates starting at 12 o'clock noon on September 1, 2008 and ending at 12 o'clock noon on September 1, 2009 at least \$ 100⁰⁰ dollars worth of work and improvements were done and performed upon said claim(s) or upon one or more of a contiguous group of claims for the benefit of all, wholly or partly outside of a contiguous group of claims for the benefit of all, not including the location work.


7. That the following persons were employed to perform the work and improvements described herein: Steve Karolyi, Tina Lilly, Shawn Deters

8. That the work and improvements performed were: Hand trenching
soil sampling

9. Dated: 12-2-09 Signature: [Signature]

SUBSCRIBED AND SWORN TO before me, a Notary Public, this 02 day of Dec. 20 09

By: Steve F. Karolyi
Notary Public Kristen M Taylor
My Commission Expires January 25, 2012



Bureau of Land Management
Arizona State Office
www.az.blm.gov

No. of Claims: 1 x \$10 = 10
Check No.: 7456 Init. AME
Receipt No.: 2046366
For BLM Use Only

When Recorded Return Document to:

Steve Karolyni
PO Box 74353
Phoenix, AZ
85087

390142
390539
389620
391050

Check here is this is a change of address.

Telephone: _____

E-mail address: _____

AFFIDAVIT OF PERFORMANCE OF ANNUAL WORK

1. State of Arizona, County of Maricopa ss:

2. I (Name) Steve Karolyni

3. Reside at (Address) PO Box 74353

City Phoenix County Maricopa

State AZ Zip 85087 being duly sworn, depose and say that I am a citizen of the United States, more than eighteen years of age, and that all of the facts set forth in this affidavit, subject to the provisions and penalties of 18 U.S.C. 1001 pertaining to the filing of false, fictitious, or fraudulent statements with the United States, are true and correct according to the best of my knowledge, information and belief.


4. Owner's name and address (if not shown in items 1-3 above). _____

RECEIVED
BLM AZ STATE OFFICE
2009 DEC - 3 P 12: 23
PHOENIX, ARIZONA
BLM
Date
Stamp

5. That I am personally acquainted with the mining claim(s). The work and improvements were made by and at the expense of the owner(s) of said claim(s). Said contiguous group of claims, listed on this document, are situated in the

(optional) Mining District; La Paz County, Arizona.

Line No.	AMC NUMBER	CLAIM/SITE NAME	COUNTY RECORDER DATA (If available)	TWP	RNG	SEC
1	390149	Gold West		4N	13W	29
2	390539	Hidden Creek		4N	13W	1
3	389622	LaCovina Oro		3N	13W	4
4	391053	Lost Treasure Draw		4N	13W	12
5	390543	Lucky Lode Gold		4N	13W	1
6	391054	Miners Camp		4N	13W	11



AFFIDAVIT OF PERFORMANCE OF ANNUAL WORK - page 2

BLM
Date
Stamp

2009 DEC - 3 P 12: 21

PHOENIX, ARIZONA

RECEIVED
BLMAZ STATE OFFICE

7	390144	Nugget Wash		3N	13W	5
8	391050	Rancho Creek		4N	13W	12
9	39051	Rim Rock		4N	13W	29
10	390545	Spurfork Gulch		4N	13W	2

6. That between the dates starting at 12 o'clock noon on September 1, 20⁰⁸ and ending at 12 o'clock noon on September 1, 20⁰⁹ at least \$ 1000⁰⁰ dollars worth of work and improvements were done and performed upon said claim(s) or upon one or more of a contiguous group of claims for the benefit of all, wholly or partly outside of a contiguous group of claims for the benefit of all, not including the location work.

7. That the following persons were employed to perform the work and improvements described herein: _____

Dave Noel, Shawn Deters

8. That the work and improvements performed were: soil samples, hand trenching

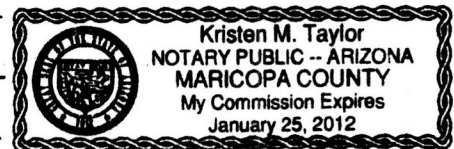
9. Dated: 12-2-09 Signature: [Signature]

SUBSCRIBED AND SWORN TO before me, a Notary Public, this 02 day of Dec 2009

By: Steve F. Karolyi

Notary Public Kristen M Taylor

My Commission Expires January 25, 2012



Bureau of Land Management
Arizona State Office
www.az.blm.gov

No. of Claims: 10 x \$10 = 100

Check No.: 7456 Init. KMC

Receipt No.: 2046366

For BLM Use Only

Form: MCF108
Revised Jan. 2006
Page 2 of 2

When Recorded Return Document. ...

Steve Karolyi
PO Box 74353
Phoenix, AZ 85087

AMC 386602
389926
389269
390142
391050

Check here is this is a change of address.

Telephone: 602-465-5076

E-mail address: _____

AFFIDAVIT OF PERFORMANCE OF ANNUAL WORK

1. State of Arizona, County of Maricopa ss:

2. I (Name) Steve Karolyi

3. Reside at (Address) PO Box 74353

City Phoenix County Maricopa

State AZ Zip 85087

RECEIVED
BLM AZ STATE OFFICE
2009 DEC - 3 P 12:24
PHOENIX, ARIZONA
BLM
Date
Stamp

being duly sworn, depose and say that I am a citizen of the United States, more than eighteen years of age, and that all of the facts set forth in this affidavit, subject to the provisions and penalties of 18 U.S.C. 1001 pertaining to the filing of false, fictitious, or fraudulent statements with the United States, are true and correct according to the best of my knowledge, information and belief.

4. Owner's name and address (If not shown in Items 1-3 above), _____

5. That I am personally acquainted with the mining claim(s). The work and improvements were made by and at the expense of the owner(s) of said claim(s). Said contiguous group of claims, listed on this document, are situated in the

(optional) Mining District: La Paz County, Arizona.

Line No.	AMC NUMBER	CLAIM/SITE NAME	COUNTY RECORDER DATA (If available)	TWP	RNG	SEC
1	386607	Gold Trail		4N	11W	5
2	386608	Golden Mountain		4N	11W	8
3	386613	Twin Creeks		4N	11W	5
4	386609	Golden Pond		4N	11W	8
5	389938	Thunder Gold		4N	12W	4
6	389275	Whiskey River		4N	13W	33



AFFIDAVIT OF PERFORMANCE OF ANNUAL WORK – page 2

BLM
Date
Stamp

2009 DEC - 3 P 12:25
PHOENIX, ARIZONA

RECEIVED
BLM AZ STATE OFFICE

7	390146	Gold Rock		3N	13W	25
8	391055	McMullen Gold		4N	13W	11
9						
10						

6. That between the dates starting at 12 o'clock noon on September 1, 20 08 and ending at 12 o'clock noon on September 1, 20 07 at least \$ 800 - dollars worth of work and improvements were done and performed upon said claim(s) or upon one or more of a contiguous group of claims for the benefit of all, wholly or partly outside of a contiguous group of claims for the benefit of all, not including the location work.

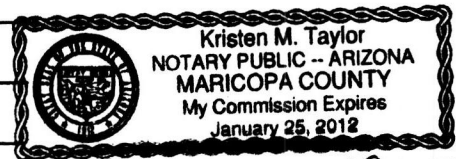
7. That the following persons were employed to perform the work and improvements described herein: Tina Lilly, Steve Karolyi, Shawn Deters, Bruce Johnson

8. That the work and improvements performed were: geochem sampling, handtrenching

9. Dated: 12-2-09 Signature: [Signature]

SUBSCRIBED AND SWORN TO before me, a Notary Public, this 02 day of Dec 20 09

By: Steve E Karolyi
Notary Public Kristen M Taylor
My Commission Expires January 25, 2012



Bureau of Land Management
Arizona State Office
www.az.blm.gov

No. of Claims: 8 x \$10 = 80
Check No.: 7456 Init. JMC
Receipt No.: 2046366
For BLM Use Only

Form: MCF108
Revised Jan. 2006
Page 2 of 2

When Recorded Return Document:

Steve Karolyn
PO Box 74353
Phoenix, AZ
85087

391856

Check here if this is a change of address.

Telephone: 623-465-5076

E-mail address: _____

AFFIDAVIT OF PERFORMANCE OF ANNUAL WORK

1. State of Arizona, County of Maricopa ss:

2. I (Name) Steve Karolyn

3. Reside at (Address) PO Box 74353

City Phoenix County _____

State AZ zip 85087

being duly sworn, depose and say that I am a citizen of the United States, more than eighteen years of age, and that all of the facts set forth in this affidavit, subject to the provisions and penalties of 18 U.S.C. 1001 pertaining to the filing of false, fictitious, or fraudulent statements with the United States, are true and correct according to the best of my knowledge, information and belief.

4. Owner's name and address (if not shown in Items 1-3 above). _____

5. That I am personally acquainted with the mining claim(s). The work and improvements were made by and at the expense of the owner(s) of said claim(s). Said contiguous group of claims, listed on this document, are situated in the

(optional) Mining District: Maricopa County, Arizona.

RECEIVED
BLM AZ STATE OFFICE
2009 DEC - 3 P 12: 24
PHOENIX, ARIZONA
BLM
Date
Stamp

Line No.	AMC NUMBER	CLAIM/SITE NAME	COUNTY RECORDER DATA (If available)	TWP	RNG	SEC
1	391864	El Oro Rojo		4N	7W	23
2	391865	El Corte Oro		4N	7W	24
3	391866	El Falcon Oro		4N	7W	24
4	391867	El Aguila Oro		4N	7W	24
5						
6						



RECEIVED
BLM AZ STATE OFFICE

2009 DEC - 3 P 12: 24
PHOENIX, ARIZONA

BLM
Date
Stamp

7						
8						
9						
10						

6. That between the dates starting at 12 o'clock noon on September 1, 2008 and ending at 12 o'clock noon on September 1, 2009 at least \$ 4000 dollars worth of work and improvements were done and performed upon said claim(s) or upon one or more of a contiguous group of claims for the benefit of all, wholly or partly outside of a contiguous group of claims for the benefit of all, not including the location work.

7. That the following persons were employed to perform the work and improvements described herein: _____

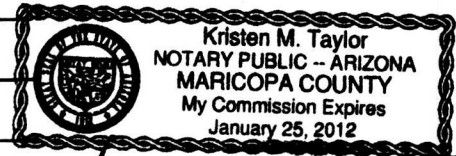
Kenneth Moore, Tim Karolyi,

8. That the work and improvements performed were: Geo Chem Soil Sample handtrenching

9. Dated: 12-2-09 Signature: [Signature]

SUBSCRIBED AND SWORN TO before me, a Notary Public, this 02 day of Dec. 20 09

By: Steve F. Karolyi
Notary Public Kristen M Taylor
My Commission Expires January 25, 2012



Bureau of Land Management
Arizona State Office
www.az.blm.gov

No. of Claims: 4 x \$10 = 40
Check No.: 7456 Init. JMC
Receipt No.: 2046366
For BLM Use Only

United States Department of the Interior

Bureau of Land Management
 BUSINESS & SUPPORT SVCS DIV
 ONE N CENTRAL AVE SUITE 800
 PHOENIX, AZ 85004 -4427
 Phone: (602) 417-9200

Receipt

No:

2046366

Transaction #: 2112048	
Date of Transaction: 12/03/2009	
CUSTOMER:	STEVE KAROLYI PO BOX 74543 PHOENIX, AZ 85087-1010 US

LINE #	QTY	DESCRIPTION	REMARKS	UNIT PRICE	TOTAL
1	1.00	LOCATABLE MINERALS / MINING CLAIMS-NOT NEW-UNADJUD, ONE AUTH NO. ONLY / MINING CLAIM MONEY RECEIVED CASES: AMC390147/\$370.00	POL 2009/37	- n/a -	370.00
TOTAL:					\$370.00

PAYMENT INFORMATION					
1	AMOUNT:	370.00	POSTMARKED:	N/A	
	TYPE:	CHECK	RECEIVED:	12/03/2009	
	CHECK NO:	7456			
	NAME:	KAROLYI, STEVE PO BOX 74543 PHOENIX AZ 85087-1010 US			

REMARKS

This receipt was generated by the automated BLM Collections and Billing System and is a paper representation of a portion of the official electronic record contained therein.

591

UNITED STATES
DEPARTMENT OF THE INTERIOR
BUREAU OF LAND MANAGEMENT

MAINTENANCE FEE WAIVER CERTIFICATION

AD

FORM APPROVED
OMB NO. 1004-0114
Expires: February 28, 2010

AMC 390539

SEE INSTRUCTIONS ON PAGE 2

1. This small miner waiver is filed for the assessment year beginning at noon on September 1, 2009 and ending at noon on September 1, 2010
2. The undersigned and all related parties owned ten or fewer mining claims, mill, or tunnel sites located and maintained on Federal lands in the United States of America on September 1, 2009
3. The undersigned have performed the assessment work required by law for each mining claim listed prior to filing this waiver and understand that by filing this form; an affidavit of assessment work must be recorded by the December 30th following the filing of this waiver.
4. The undersigned understand that if the assessment work obligation has not yet come due under 30 U.S.C. 28 (for those claims in their first assessment year only); a notice of intent to hold reciting this condition must be recorded by the December 30th following the filing of this waiver.
5. The undersigned understand that mill and tunnel sites may also be listed upon this waiver and be waived from payment of the maintenance fee; and that a notice of intent to hold for these sites is required to be recorded by the December 30th immediately following the filing of this waiver.
6. The undersigned understand and acknowledge that pursuant to 43 U.S.C. 1212 and 18 U.S.C. 1001; the filing or recording of a false, fictitious, or fraudulent document with the Bureau of Land Management may result in a fine of up to \$250,000, a prison term not to exceed five years, or both.
7. The mining claims, mill or tunnel sites for which this waiver from payment of the maintenance fees is requested are:

CLAIM OR SITE NAME

BLM RECORDATION SERIAL NUMBER

1. Cactus Creek Gold

AMC# 390546

2.

3.

4.

5.

6.

7.

8.

9.

10.

TIMELY FILED

PHOENIX, ARIZONA

2009 SEP - 4 P 1:51

RECEIVED
BLM AZ STATE OFFICE

The owner(s) (claimants) of the above mining claims and sites are:

Patricia Kingsley
(Owner's Name - Please Print)

Patricia Kingsley
(Owner's Signature)

1717 N. Nelson
(Street or P.O. Box)

Spokane WA 99207
(City) (State) (Zip Code)

(Owner's Name - Please Print)

(Owner's Signature)

(Street or P.O. Box)

(City) (State) (Zip Code)

(Owner's Name - Please Print)

(Owner's Signature)

(Street or P.O. Box)

(City) (State) (Zip Code)

ENTERED
SEP 28 2009
D 99




Patricia Arline Kingsley
1717 N Nelson St
Spokane WA 99207

RECEIVED
BLM AZ STATE OFFICE

2009 SEP -4 P 1:58

PHOENIX, ARIZONA

CERTIFIED MAIL™




7008 1830 0004 1832 3730

BLM - Arizona State Office
One N. Central Avenue, Ste 800
PHOENIX, AZ

85004-4427

ATTN: Placer Claims

850044427 0041



PLACE STICKER AT TOP OF ENVELOPE TO THE RIGHT
OF THE RETURN ADDRESS, FOLD AT DOTTED LINE

(Owner's Name - Please Print)	(Owner's Signature)		
(Street or P.O. Box)	(City)	(State)	(Zip Code)
(Owner's Name - Please Print)	(Owner's Signature)		
(Street or P.O. Box)	(City)	(State)	(Zip Code)
(Owner's Name - Please Print)	(Owner's Signature)		
(Street or P.O. Box)	(City)	(State)	(Zip Code)
(Owner's Name - Please Print)	(Owner's Signature)		
(Street or P.O. Box)	(City)	(State)	(Zip Code)

TIMELY FILED

PHOENIX, ARIZONA

2000 SEP -4 P 1:57

 RECEIVED
BLM AZ STATE OFFICE

Title 18 U.S.C. Section 1001 and Title 43 U.S.C. Section 1212 makes it a crime for any person knowingly and willfully to make to any department or agency of the United States any false, fictitious or fraudulent statements or representations as to any matter within its jurisdiction.

INSTRUCTIONS

1. This certification is made under the provisions of §1744 of Title 43 and § 28-28k of Title 30 of the United States Code; and the regulations thereunder (43 CFR Part 3830).
2. The claimant(s) must fill in the dates in paragraph 1 for the beginning and ending of the assessment year for which this waiver is sought.
3. The claimant(s) must fill in the date in paragraph 2 for the beginning of the assessment year for which this waiver is sought.
4. All claim and site names and Bureau of Land Management (BLM) serial numbers must be listed for the mining claims, mill sites, and tunnel sites for which the waiver is sought.
5. All owners of the mining claims, mill sites, and tunnel sites and their addresses must be given.
6. This waiver form must be signed by all the claimants or their designated agent, in original form. If an agent is designated, a notarized designation of agent, signed by all of the claimants with proper address given, must be submitted with this waiver.
7. This form must be filed no later than September 1st for the upcoming assessment year in the BLM State Office where the mining claims or sites are recorded, or the waiver cannot be granted by the BLM. (Example: to obtain a waiver for the assessment year 2000, which begins at noon on September 1, 1999, you must qualify for and file for a waiver no later than September 1, 1999, in the proper BLM State Office).
8. For all mining claims which require assessment work, you must record an affidavit of labor on or before the December 30th immediately following the filing of this waiver. For all other mining claims or sites waived, you must record a notice of intent to hold on or before the December 30th immediately following the filing of this waiver.
9. Mill and tunnel sites may also be listed upon this waiver and be waived from payment of the maintenance fee. A notice of intent to hold for these sites is required to be filed by the December 30th following the filing of this waiver.

FOR OFFICIAL USE ONLY

United States Department of the Interior
Bureau of Land Management
 BUSINESS & SUPPORT SVCS DIV
 ONE N CENTRAL AVE SUITE 800
 PHOENIX, AZ 85004 -4427
 Phone: (602) 417-9200

Amc 390540 ✓

Receipt

No: 1810235

Transaction #: 1868779	
Date of Transaction: 10/29/2008	
CUSTOMER:	STEVE KAROLYI 16845 N 29TH AVE PHOENIX, AZ 85053-3053 US

LINE #	QTY	DESCRIPTION	REMARKS	UNIT PRICE	TOTAL
1	1.00	LOCATABLE MINERALS / MINING CLAIMS-NEW, UNADJUD, ONE OR MORE AUTH NOS / NEW MINING CLAIM PROCESSING FEE \$15 CASES: AMC394953/\$15.00		- n/a -	15.00
2	1.00	LOCATABLE MINERALS / MINING CLAIMS-NEW, UNADJUD, ONE OR MORE AUTH NOS / NEW MINING CLAIM LOCATION FEE \$30 CASES: AMC394953/\$30.00		- n/a -	30.00
3	1.00	LOCATABLE MINERALS / MINING CLAIMS-NEW, UNADJUD, ONE OR MORE AUTH NOS / NEW MINING CLM MAINT FEE \$125 (1993) CASES: AMC394953/\$125.00		- n/a -	125.00
4	1.00	LOCATABLE MINERALS / MINING CLAIMS-NOT NEW-UNADJUD, ONE AUTH NO. ONLY / MINING CLAIM MONEY RECEIVED CASES: AMC390540/\$70.00	7 TRF	- n/a -	70.00
TOTAL:					\$240.00

PAYMENT INFORMATION				
1	AMOUNT:	240.00	POSTMARKED:	N/A
	TYPE:	CHECK	RECEIVED:	10/20/2008
	CHECK NO:	7271		
	NAME:	KAROLYI, STEVE 16845 N 29TH AVE PHOENIX AZ 85053-3053 US		

REMARKS
TEMP RECEIPT 132420

This receipt was generated by the automated BLM Collections and Billing System and is a paper representation of a portion of the official electronic record contained therein.

**DEPARTMENT OF THE INTERIOR
BUREAU OF LAND MANAGEMENT
MINING CLAIMS**

(LIVE) Serial Register Page

Run Date/Time: 02/23/2011 04:23 PM

Page 1 of

01 10-21-1976;090STAT0090;43USC1744

Case Type 384201: PLACER CLAIM

Claim Name: CACTUS CREEK GOLD

Commodity :

Case Disposition: CLOSED

Serial Number

AMC390546

Lead File Number

AMC390539

Name & Address	Int Rel	% Interest
KINGSLEY PATRICIA 7009 196TH ST SW APT 105 LYNNWOOD, WA 98036-4410	CLAIMANT	0.0000000

Mer Twp Rng Sec	Quadrant	District/Field Office	County
14 0040N 0130W 002	NW	LAKE HAVASU FIELD OFFICE	LA PAZ

Act Date	Code	Action	Action Remarks	Receipt Number
12/29/2007	403	LOCATION DATE		
03/24/2008	395	RECORDATION NOTICE RECD	1	1677159
09/03/2010	480	EVID OF ASSMT FILED	2010	2211677
09/01/2009	483	SMALL MINER CERT FILED	2010	
12/18/2009	480	EVID OF ASSMT FILED	2009	2058018
08/25/2008	483	SMALL MINER CERT FILED	2009	
08/25/2008	480	EVID OF ASSMT FILED	2008	1770333
03/24/2008	484	LOCATION YEAR / MAINTENANCE	2008	1677159
02/10/2011	393	DECISION ISSUED	NO 2011 WAIVER	
09/01/2010	631	ABANDONMENT CLAIM VOID	NO 2011 WAIVER	
03/21/2009	396	TRF OF INTEREST FILED	MINEFINDER GOLD	1886790
09/05/2008	396	TRF OF INTEREST FILED	LILLY TINA	1780761
08/25/2008	396	TRF OF INTEREST FILED	WALKER SOPHIE	1770333
08/25/2008	396	TRF OF INTEREST FILED	JUNGERS THERESA E	1770333
08/25/2008	396	TRF OF INTEREST FILED	MCNEILL ELAINE	1770333
08/25/2008	396	TRF OF INTEREST FILED	MCNEILL H G	1770333
08/25/2008	396	TRF OF INTEREST FILED	MCNEILL ROY	1770333
08/25/2008	396	TRF OF INTEREST FILED	JUNGERS EDWARD F	1770333
08/25/2008	396	TRF OF INTEREST FILED	RAAB CAROLE B	1770333
08/25/2008	396	TRF OF INTEREST FILED	KAROLYI STEVE	1770333
08/25/2008	396	TRF OF INTEREST FILED	GERSON STANLEY L	1770333
07/29/2008	669	LAND STATUS CHECKED		
03/24/2008	501	ACCT ADV IN LEAD FILE	AMC390539;	

Line Nr Remarks

**NO WARRANTY IS MADE BY BLM
FOR USE OF THE DATA FOR
PURPOSES NOT INTENDED BY BLM**

UNITED STATES DEPARTMENT OF THE INTERIOR
BUREAU OF LAND MANAGEMENT

~~AMC 389926~~
AMC 389620
AMC 389269
AMC 386181
AMC 390142
AMC 390539

62

FORM APPROVED
OMB NO. 1004-0114
Expires: February 28, 2010

MAINTENANCE FEE WAIVER CERTIFICATION

SEE INSTRUCTIONS ON REVERSE

AMC 390142

1. This small miner waiver is filed for the assessment year beginning at noon on September 1, 2007 and ending at noon on September 1, 2008.
2. The undersigned and all related parties owned ten or fewer mining claims, mill, or tunnel sites located and maintained on Federal lands in the United States of America on September 1, 2007.
3. The undersigned have performed the assessment work required by law for each mining claim listed prior to filing this waiver and understand that by filing this form; an affidavit of assessment work **must** be recorded by the December 30th following the filing of this waiver. *AMC 389926*
4. The undersigned understand that if the assessment work obligation has not yet come due under 30 U.S.C. 28 (for those claims in their first assessment year only); a notice of intent to hold reciting this condition **must** be recorded by the December 30th following the filing of this waiver. *AMC 391050*
5. The undersigned understand that mill and tunnel sites may also be listed upon this waiver and be waived from payment of the maintenance fee; and that a notice of intent to hold for these sites is required to be recorded by the December 30th immediately following the filing of this waiver.
6. The undersigned understand and acknowledge that pursuant to 43 U.S.C. 1212 and 18 U.S.C. 1001; the filing or recording of a false, fictitious, or fraudulent document with the Bureau of Land Management may result in a fine of up to \$250,000, a prison term not to exceed five years, or both.
7. The mining claims, mill or tunnel sites for which this waiver from payment of the maintenance fees is requested are:

CLAIM OR SITE NAME	BLM RECORDATION SERIAL NUMBER
1. Gold Junction	AMC# 389931
2. Gold South	AMC# 390147
3. Cactus Creek Gold	AMC# 390546
4. Gold North	AMC# 390150
5. Gold View	AMC# 386181
6. Midas Gulch	AMC# 389272
7. El Rio Oro	AMC# 389621
8. Midas Creek	AMC# 389271
9. Gold Loop	AMC# 390153
10. Hala Gold	AMC# 391057

The owner(s) (claimants) of the above mining claims and sites are:

Tina Lilly
(Owner's Name - Please Print)
48412 N. Black Canyon Hwy #123
(Street or P.O. Box)
New River AZ 85087
(City) (State) (Zip Code)

Tina Lilly
(Owner's Signature)

(Owner's Name - Please Print)

(Street or P.O. Box)

(City) (State) (Zip Code)

(Owner's Signature)

(Owner's Name - Please Print)

(Street or P.O. Box)

(City) (State) (Zip Code)

(Owner's Signature)

(Continued on page 2)

Curable waiver received
prior to Notice issuance.
AC483 entered

RE 1/6/09

(Owner's Name - Please Print)

(Owner's Signature)

(Street or P.O. Box)

(City) (State) (Zip Code)

(Owner's Name - Please Print)

(Owner's Signature)

(Street or P.O. Box)

(City) (State) (Zip Code)

(Owner's Name - Please Print)

(Owner's Signature)

(Street or P.O. Box)

(City) (State) (Zip Code)

(Owner's Name - Please Print)

(Owner's Signature)

(Street or P.O. Box)

(City) (State) (Zip Code)

INSTRUCTIONS

1. This certification is made under the provisions of § 1744 of Title 43 and § 28-28k of Title 30 of the United States Code; and the regulations thereunder (43 CFR Part 3830).
2. The claimant(s) **must** fill in the dates in paragraph 1 for the beginning and ending of the assessment year for which this waiver is sought.
3. The claimant(s) **must** fill in the date in paragraph 2 for the beginning of the assessment year for which this waiver is sought.
4. All claim and site names and Bureau of Land Management (BLM) serial numbers **must** be listed for the mining claims, mill sites, and tunnel sites for which the waiver is sought.
5. All owners of the mining claims, mill sites, and tunnel sites and their addresses **must** be given.
6. This waiver form **must** be signed by all the claimants or their designated agent, in original form. If an agent is designated, a notarized designation of agent, signed by all of the claimants with proper address given, **must** be submitted with this waiver.
7. This form **must** be filed no later than September 1st for the upcoming assessment year in the BLM State Office where the mining claims or sites are recorded, or the waiver cannot be granted by the BLM. (Example: to obtain a waiver for the assessment year 2000, which begins at noon on September 1, 1999, you **must** qualify for and file for a waiver no later than September 1, 1999, in the proper BLM State Office).
8. For all mining claims which require assessment work, you **must** record an affidavit of labor on or before the December 30th immediately following the filing of this waiver. For all other mining claims or sites waived, you **must** record a notice of intent to hold on or before the December 30th immediately following the filing of this waiver.
9. Mill and tunnel sites may also be listed upon this waiver and be waived from payment of the maintenance fee. A notice of intent to hold for these sites is required to be filed by the December 30th following the filing of this waiver.

NOTICE/BURDEN HOURS STATEMENT

The Privacy Act of 1974, *as amended*, and the regulation in 43 CFR 2.48(d) provide that you be furnished the following information in connection with the information required by this certification of waiver from rental fees.

AUTHORITY: 30 U.S.C. 28-28k; 43 U.S.C. 1201, 1457, 1740, and 1744; and 43 CFR 3830.

PRINCIPLE PURPOSE: This information is to be used to verify that the owner(s) (claimants) of a mining claim has complied with 30 U.S.C. 28f and is entitled to perform assessment work in lieu of paying the maintenance fee for the mining claims listed on this form.

ROUTINE USE: (1) Adjudication of the claimant(s) certification of waiver from paying the maintenance fee otherwise required by 30 U.S.C. 28f. (2) Disclosure may be made to appropriate Federal agencies when location is made within the agency's geographic area of responsibility. (3) Information from the record and/or the record will be transferred to the appropriate Federal, State, or local agency, or a member of the public in response to a specific request for pertinent information. (4) Information may also be provided to the Department of Justice or in a proceeding before a court or adjudicative body; or to Federal, State, local or foreign agencies when needed for enforcement of civil or criminal codes or applicable regulations concerning title rights upon the public land.

EFFECT OF NOT PROVIDING INFORMATION: Disclosure of this information is required by 30 U.S.C. 28f and 43 CFR Part 3830 for those qualified claimants wishing to take the small miner waiver allowed. Failure to supply the information required in this form to support the claimants certification of waiver from payment of the otherwise required maintenance fees will result in the waiver being disallowed and the mining claims subject to forfeiture by BLM under 30 U.S.C. 28i.

The Paperwork Reduction Act of 1995 requires us to inform you that: This information is being collected to allow the BLM to determine if you qualify for a waiver from the payment of \$100 per mining claim or site maintenance fee established in 30 U.S.C. 28f and the implementing regulations at 43 CFR 3830. A response to this request is required in accordance with the statute to obtain your benefit.

BLM would like you to know that you do not have to respond to this, or any other, Federal agency-sponsored information collection unless it displays a currently valid OMB control number.

Public reporting burden for this form is estimated to average 20 minutes (.33 hours) per response, including time to review instructions, gathering and maintaining data, and completing and reviewing the form. Direct comments regarding this burden estimate, or any other aspect of this form, to the U.S. Department of the Interior, Bureau of Land Management, (1004-0114) Bureau Information Collection Clearance Officer (WO-630), Mail Stop 401 LS, 1849 C St., N.W., Washington, D.C. 20240.

FOR OFFICIAL USE ONLY

NOV 18 2 44 PM '99

RECEIVED
BLM STATE OFFICE

UNITED STATES
DEPARTMENT OF THE INTERIOR
BUREAU OF LAND MANAGEMENT

10/15/08

MAINTENANCE FEE WAIVER CERTIFICATION

FORM APPROVED
OMB NO. 1004-0114
Expires: February 28, 2010

623

SEE INSTRUCTIONS ON PAGE 2

1. This small miner waiver is filed for the assessment year beginning at noon on September 1, 2007 and ending at noon on September 1, 2008.
2. The undersigned and all related parties owned ten or fewer mining claims, mill, or tunnel sites located and maintained on Federal lands in the United States of America on September 1, 2008.
3. The undersigned have performed the assessment work required by law for each mining claim listed prior to filing this waiver and understand that by filing this form; an affidavit of assessment work must be recorded by the December 30th following the filing of this waiver.
4. The undersigned understand that if the assessment work obligation has not yet come due under 30 U.S.C. 28 (for those claims in their first assessment year only); a notice of intent to hold reciting this condition must be recorded by the December 30th following the filing of this waiver.
5. The undersigned understand that mill and tunnel sites may also be listed upon this waiver and be waived from payment of the maintenance fee; and that a notice of intent to hold for these sites is required to be recorded by the December 30th immediately following the filing of this waiver.
6. The undersigned understand and acknowledge that pursuant to 43 U.S.C. 1212 and 18 U.S.C. 1001; the filing or recording of a false, fictitious, or fraudulent document with the Bureau of Land Management may result in a fine of up to \$250,000, a prison term not to exceed five years, or both.
7. The mining claims, mill or tunnel sites for which this waiver from payment of the maintenance fees is requested are:

CLAIM OR SITE NAME	BLM RECORDATION SERIAL NUMBER
1. Gold Junction	AMC# 389931
2. Gold South	AMC# 390147
3. Cactus Creek Gold	AMC# 390546
4. Gold North	AMC# 390150
5. Gold View	AMC# 386181
6. Midas Gulch	AMC# 389272
7. El Rio Oro	AMC# 389621
8. Midas Creek	AMC# 389271
9. Gold Loop	AMC# 390153
10. Hala Gold	AMC# 391057

The owner(s) (claimants) of the above mining claims and sites are:

Steve Karoyli
(Owner's Name - Please Print)

[Signature]
(Owner's Signature)

PO box
(Street or P.O. Box)

Phoenix AZ 85087
(City) (State) (Zip Code)

Roy McNeill
(Owner's Name - Please Print)

(Owner's Signature)

15165 Ventura Blvd #300
(Street or P.O. Box)

Sherman Oaks CA 91403
(City) (State) (Zip Code)

Stan Gerson
(Owner's Name - Please Print)

(Owner's Signature)

15165 Ventura Blvd #300
(Street or P.O. Box)

Sherman Oaks CA 91403
(City) (State) (Zip Code)

Carol Rabb

(Owner's Name - Please Print)

1100 Medical Parkway

(Street or P.O. Box)

(Owner's Signature)

Carson City

(City)

NV

(State)

89703

(Zip Code)

Sophie Walker

(Owner's Name - Please Print)

1100 Medical Parkway

(Street or P.O. Box)

(Owner's Signature)

Carson City

(City)

NV

(State)

89703

(Zip Code)

Elaine McNeill

(Owner's Name - Please Print)

1583 Downs Dr.

(Street or P.O. Box)

(Owner's Signature)

Minden

(City)

NV

(State)

89423

(Zip Code)

H.G. McNeill

(Owner's Name - Please Print)

1583 Downs Dr.

(Street or P.O. Box)

(Owner's Signature)

Minden

(City)

NV

(State)

89423

(Zip Code)

Title 18 U.S.C. Section 1001 and Title 43 U.S.C. Section 1212 makes it a crime for any person knowingly and willfully to make to any department or agency of the United States any false, fictitious or fraudulent statements or representations as to any matter within its jurisdiction.

INSTRUCTIONS

1. This certification is made under the provisions of §1744 of Title 43 and § 28-28k of Title 30 of the United States Code; and the regulations thereunder (43 CFR Part 3830).
2. The claimant(s) must fill in the dates in paragraph 1 for the beginning and ending of the assessment year for which this waiver is sought.
3. The claimant(s) must fill in the date in paragraph 2 for the beginning of the assessment year for which this waiver is sought.
4. All claim and site names and Bureau of Land Management (BLM) serial numbers must be listed for the mining claims, mill sites, and tunnel sites for which the waiver is sought.
5. All owners of the mining claims, mill sites, and tunnel sites and their addresses must be given.
6. This waiver form must be signed by all the claimants or their designated agent, in original form. If an agent is designated, a notarized designation of agent, signed by all of the claimants with proper address given, must be submitted with this waiver.
7. This form must be filed no later than September 1st for the upcoming assessment year in the BLM State Office where the mining claims or sites are recorded, or the waiver cannot be granted by the BLM. (Example: to obtain a waiver for the assessment year 2000, which begins at noon on September 1, 1999, you must qualify for and file for a waiver no later than September 1, 1999, in the proper BLM State Office).
8. For all mining claims which require assessment work, you must record an affidavit of labor on or before the December 30th immediately following the filing of this waiver. For all other mining claims or sites waived, you must record a notice of intent to hold on or before the December 30th immediately following the filing of this waiver.
9. Mill and tunnel sites may also be listed upon this waiver and be waived from payment of the maintenance fee. A notice of intent to hold for these sites is required to be filed by the December 30th following the filing of this waiver.

PHOENIX, ARIZONA

2008 AUG 25 P 3:58

RECEIVED BLM AZ STATE OFFICE

FOR OFFICIAL USE ONLY

Ed Jungers

(Owner's Name - Please Print)

2664 Ballard Ln.

(Street or P.O. Box)

Theresa Jungers

(Owner's Name - Please Print)

2664 Ballard Ln.

(Street or P.O. Box)

(Owner's Name - Please Print)

(Street or P.O. Box)

(Owner's Name - Please Print)

(Street or P.O. Box)

(Owner's Signature)

Minden

(City)

NV

(State)

89423

(Zip Code)

(Owner's Signature)

Minden

(City)

NV

(State)

89423

(Zip Code)

(Owner's Signature)

(City)

(State)

(Zip Code)

(Owner's Signature)

(City)

(State)

(Zip Code)

PHOENIX, ARIZONA

2008 AUG 25 P 3: 58

RECEIVED
BLM AZ STATE OFFICE



2007-5319
Page 1 of 2
Requested By: STEVE KAROLYI
SHELLY D BAKER, RECORDER
OFFICIAL RECORDS OF LA PAZ COUNTY, AZ
11-23-2007 09:49 AM Recording Fee \$14.00

Recording Requested By and
When Recorded Mail To:

Steve Karolyi
P.O. Box 74353
Phoenix, Az 85087-4353

(This Space above is Reserved for Recording Information)

POWER OF ATTORNEY

I, the undersigned, do hereby appoint Steve Karolyi, as Attorney in Fact, to perform the signing of all papers and documents required by law, to transfer my interest, exclusive to the filing of, and disposition of all mining claims, lode or placer, for the period of 3 years. This will be effective from the date of the signing of this Power Of Attorney.

Signed this 26th day of July, 2007

ROY McNEILA Printed
Roy McNeill Signed

Signed this 26 day of July, 2007

Stanley N. Gertz Printed
Stanley N. Gertz Signed

Signed this 18th day of SEP, 2007

Edward Jungers Printed
Edward Jungers Signed

Signed this 17 day of September, 2007

THERESA E JUNGERS Printed
Theresa E Jungers Signed

Signed this 21 day of September, 2007

Sophie Walker Printed
Sophie Walker Signed

Signed this 21 day of September, 2007

CAROLE B RAAB Printed
Carole B Raab Signed

Signed this 25 day of September, 2007

FLANNELL NEW Printed
Flannell New Signed


Signed this 21 day of SEPT, 2007

H. G. McNEILL Printed
H. G. McNeill Signed

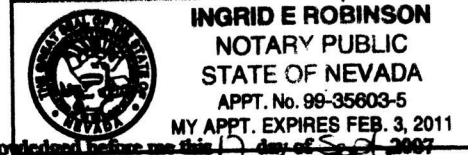
Acknowledged before me this 26 day of July, 2007




Acknowledged before me this 26 day of July, 2007



Acknowledged before me this 17 day of Sept, 2007



Acknowledged before me this 17 day of Sept, 2007



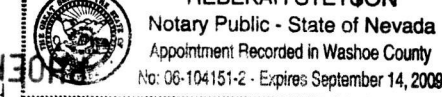
Acknowledged before me this 21 day of Sept, 2007




Acknowledged before me this 21 day of Sept, 2007



Acknowledged before me this 21 day of Sept, 2007



Acknowledged before me this 25 day of Spt, 2007



AMC 386181

PHOENIX, ARIZONA

NOV 25 3 59 PM '07

BLM AZ STATE OFFICE

RECEIVED

UNITED STATES
DEPARTMENT OF THE INTERIOR
BUREAU OF LAND MANAGEMENT

10/50

Amc 390539
Amc 389926
Amc 391050
FORM APPROVED
OMB NO. 1004-0114
Expires: February 28, 2010
Amc 390142
Amc 389269
622

MAINTENANCE FEE WAIVER CERTIFICATION

SEE INSTRUCTIONS ON PAGE 2

1. This small miner waiver is filed for the assessment year beginning at noon on September 1, 2007 and ending at noon on September 1, 2008.
2. The undersigned and all related parties owned ten or fewer mining claims, mill, or tunnel sites located and maintained on Federal lands in the United States of America on September 1, 2008.
3. The undersigned have performed the assessment work required by law for each mining claim listed prior to filing this waiver and understand that by filing this form; an affidavit of assessment work must be recorded by the December 30th following the filing of this waiver.
4. The undersigned understand that if the assessment work obligation has not yet come due under 30 U.S.C. 28 (for those claims in their first assessment year only); a notice of intent to hold reciting this condition must be recorded by the December 30th following the filing of this waiver.
5. The undersigned understand that mill and tunnel sites may also be listed upon this waiver and be waived from payment of the maintenance fee; and that a notice of intent to hold for these sites is required to be recorded by the December 30th immediately following the filing of this waiver.
6. The undersigned understand and acknowledge that pursuant to 43 U.S.C. 1212 and 18 U.S.C. 1001; the filing or recording of a false, fictitious, or fraudulent document with the Bureau of Land Management may result in a fine of up to \$250,000, a prison term not to exceed five years, or both.
7. The mining claims, mill or tunnel sites for which this waiver from payment of the maintenance fees is requested are:

CLAIM OR SITE NAME	BLM RECORDATION SERIAL NUMBER
1. Apache Creek Gold	Amc# 390540
2. Big Sky Gold	Amc# 389940
3. Blue Ledge Gold	Amc# 391051
4. Bonny Gulch Gold	Amc# 390541
5. Coyote Creek Gold	Amc# 391052
6. Dry Pan Gold	Amc# 390145
7. El Dorado Gulch	Amc# 389270
8. Gold Nugget Draw	Amc# 390544
9. Gold Pistol Wash	Amc# 390542
10. Gold Wash	Amc# 389941

The owner(s) (claimants) of the above mining claims and sites are:

Steve Karayli

(Owner's Name - Please Print)

[Signature]

(Owner's Signature)

PO Box

(Street or P.O. Box)

Phoenix

(City)

AZ

(State)

85087

(Zip Code)

Roy McNeill

(Owner's Name - Please Print)

(Owner's Signature)

15165 Ventura Blvd #300

(Street or P.O. Box)

Sherman Oaks

(City)

CA

(State)

91403

(Zip Code)

Stan Gerson

(Owner's Name - Please Print)

(Owner's Signature)

15165 Ventura Blvd #300

(Street or P.O. Box)

Sherman Oaks

(City)

CA

(State)

91403

(Zip Code)

64 010 0815 000
1008 108 52 6 3 2 d
ENTERED IN COMPUTER
RE 1/6/09

Carol Rabb

(Owner's Name - Please Print)

1600 Medical Parkway

(Street or P.O. Box)

(Owner's Signature)

Carson City

(City)

NV 89703

(State)

(Zip Code)

Sophie Walker

(Owner's Name - Please Print)

1600 Medical Parkway

(Street or P.O. Box)

(Owner's Signature)

Carson City

(City)

NV 89703

(State)

(Zip Code)

Elaine McNeill

(Owner's Name - Please Print)

1583 Downs Dr.

(Street or P.O. Box)

(Owner's Signature)

Minden

(City)

NV 89423

(State)

(Zip Code)

H.G. McNeill

(Owner's Name - Please Print)

1583 Downs Dr.

(Street or P.O. Box)

(Owner's Signature)

Minden

(City)

NV 89423

(State)

(Zip Code)

Title 18 U.S.C. Section 1001 and Title 43 U.S.C. Section 1212 makes it a crime for any person knowingly and willfully to make to any department or agency of the United States any false, fictitious or fraudulent statements or representations as to any matter within its jurisdiction.

INSTRUCTIONS

1. This certification is made under the provisions of §1744 of Title 43 and § 28-28k of Title 30 of the United States Code; and the regulations thereunder (43 CFR Part 3830).
2. The claimant(s) must fill in the dates in paragraph 1 for the beginning and ending of the assessment year for which this waiver is sought.
3. The claimant(s) must fill in the date in paragraph 2 for the beginning of the assessment year for which this waiver is sought.
4. All claim and site names and Bureau of Land Management (BLM) serial numbers must be listed for the mining claims, mill sites, and tunnel sites for which the waiver is sought.
5. All owners of the mining claims, mill sites, and tunnel sites and their addresses must be given.
6. This waiver form must be signed by all the claimants or their designated agent, in original form. If an agent is designated, a notarized designation of agent, signed by all of the claimants with proper address given, must be submitted with this waiver.
7. This form must be filed no later than September 1st for the upcoming assessment year in the BLM State Office where the mining claims or sites are recorded, or the waiver cannot be granted by the BLM. (Example: to obtain a waiver for the assessment year 2000, which begins at noon on September 1, 1999, you must qualify for and file for a waiver no later than September 1, 1999, in the proper BLM State Office).
8. For all mining claims which require assessment work, you must record an affidavit of labor on or before the December 30th immediately following the filing of this waiver. For all other mining claims or sites waived, you must record a notice of intent to hold on or before the December 30th immediately following the filing of this waiver.
9. Mill and tunnel sites may also be listed upon this waiver and be waived from payment of the maintenance fee. A notice of intent to hold for these sites is required to be filed by the December 30th following the filing of this waiver.

PHOENIX, ARIZONA

2008 AUG 25 P 3: 59

RECEIVED
BLM AZ STATE OFFICE

FOR OFFICIAL USE ONLY

Ed Jungers

(Owner's Name - Please Print)

2664 Ballard Ln.

(Street or P.O. Box)

(Owner's Signature)

Minden

(City)

NV

(State)

89423

(Zip Code)

Theresa Jungers

(Owner's Name - Please Print)

2664 Ballard Ln.

(Street or P.O. Box)

(Owner's Signature)

Minden

(City)

NV

(State)

89423

(Zip Code)

(Owner's Name - Please Print)

(Street or P.O. Box)

(Owner's Signature)

(City)

(State)

(Zip Code)

(Owner's Name - Please Print)

(Street or P.O. Box)

(Owner's Signature)

(City)

(State)

(Zip Code)

RECEIVED
BLM AZ STATE OFFICE
2008 AUG 25 P 3: 59
PHOENIX, ARIZONA



2007-0 219
Request By STEVE KAROYI
SHELLEY D BAKER, RECORDER
CLERK, CLERK OF LA PRIZ COUNTY, AZ
11-27 2007 09:48 AM Record to Fee \$17.00

Recording Requested By and
When Recorded Mail To:

Steve Karoyi
P.O. Box 74353
Phoenix, Az 85087-4353

(This Space above is Reserved for Recording Information)

POWER OF ATTORNEY

I, the undersigned, do hereby appoint Steve Karoyi, as Attorney in Fact, to perform the signing of all papers and documents required by law, to transfer my interest, exclusive to the filing of, and disposition of all mining claims, lode or placer, for the period of 3 years. This will be effective from the date of the signing of this Power Of Attorney.

Signed this 26th day of July, 2007
ROY McNEILL Printed
Roy McNeill Signed

Signed this 26 day of July, 2007
STANLEY N. GIER Printed
Stanley N. Gier Signed

Signed this 18th day of SEP, 2007
Edward Jungers Printed
Edward Jungers Signed

Signed this 17 day of September, 2007
THERESA E JUNGERS Printed
Theresa E Jungers Signed

Signed this 21 day of September, 2007
Sophie Walker Printed
Sophie Walker Signed

Signed this 21 day of September, 2007
CAROLE B RAPP Printed
Carole B Rapp Signed


Signed this 25 day of September, 2007
ELAN WALKER Printed
Elan Walker Signed

Signed this 17 day of SEPT, 2007
H. C. McNeill Printed
H. C. McNeill Signed


Acknowledged before me this 26 day of July, 2007




Acknowledged before me this 26 day of July, 2007



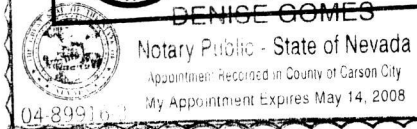
Acknowledged before me this 17 day of Sept, 2007



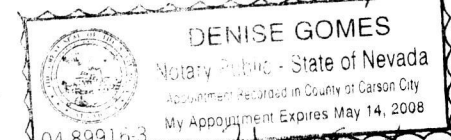
Acknowledged before me this 17 day of Sept, 2007




Acknowledged before me this 21 day of Sept, 2007




Acknowledged before me this 21 day of Sept, 2007



Acknowledged before me this 21 day of Sept, 2007



Acknowledged before me this 15 day of Spt, 2007



JBL
JBL
RECEIVED
BLM AZ STATE OFFICE
2008 AUG 25 P 3:59
Denise Gomes
Denise Gomes
Rebekah Stetson
Rebekah Stetson

PHOENIX, ARIZONA
2007 NOV - 2 P 2:21
RECEIVED
BLM AZ STATE OFFICE

AMC 390539
AMC 389926
AMC 391050
AMC 390142
AMC 389269

MAINTENANCE FEE WAIVER CERTIFICATION

FORM APPROVED
OMB NO. 1004-0114
Expires: February 28, 2010

622

SEE INSTRUCTIONS ON REVERSE

1. This small miner waiver is filed for the assessment year beginning at noon on September 1, 2007 and ending at noon on September 1, 2008.
2. The undersigned and all related parties owned ten or fewer mining claims, mill, or tunnel sites located and maintained on Federal lands in the United States of America on September 1, 2007.
3. The undersigned have performed the assessment work **required by law** for each mining claim listed **prior to filing this waiver** and understand that by filing this form; an affidavit of assessment work **must** be recorded by the December 30th following the filing of this waiver.
4. The undersigned understand that if the assessment work obligation has not yet come due under 30 U.S.C. 28 (for those claims in their first assessment year only); a notice of intent to hold reciting this condition **must** be recorded by the December 30th following the filing of this waiver.
5. The undersigned understand that mill and tunnel sites may also be listed upon this waiver and be waived from payment of the maintenance fee; and that a notice of intent to hold for these sites is required to be recorded by the December 30th immediately following the filing of this waiver.
6. The undersigned understand and acknowledge that pursuant to 43 U.S.C. 1212 and 18 U.S.C. 1001; the filing or recording of a false, fictitious, or fraudulent document with the Bureau of Land Management may result in a fine of up to \$250,000, a prison term not to exceed five years, or both.
7. The mining claims, mill or tunnel sites for which this waiver from payment of the maintenance fees is requested are:

CLAIM OR SITE NAME	BLM RECORDATION SERIAL NUMBER
1. Apache Creek Gold	AmC# 390540
2. Big Sky Gold	AmC# 389940
3. Blue Ledge Gold	AmC# 391051
4. Bonny Gulch Gold	AmC# 390541
5. Coyote Creek Gold	AmC# 391052
6. Dry Pan Gold	AmC# 390145
7. El Dorado Gulch	AmC# 389270
8. Gold Nugget Draw	AmC# 390544
9. Gold Pistol Wash	AmC# 390542
10. Gold Wash	AmC# 389941

The owner(s) (claimants) of the above mining claims and sites are:

Sharon Bell
(Owner's Name - Please Print)
19843 N. 30th St.
(Street or P.O. Box)
Phoenix Az 85050
(City) (State) (Zip Code)

Sharon Bell
(Owner's Signature)

(Owner's Name - Please Print)

(Street or P.O. Box)

(City) (State) (Zip Code)

(Owner's Signature)

(Owner's Name - Please Print)

(Street or P.O. Box)

(City) (State) (Zip Code)

(Owner's Signature)

(Continued on page 2)

090508 MF 6
021309

III

_____ (Owner's Name - Please Print)	_____ (Owner's Signature)
_____ (Street or P.O. Box)	_____ (City) _____ (State) _____ (Zip Code)
-----	-----
_____ (Owner's Name - Please Print)	_____ (Owner's Signature)
_____ (Street or P.O. Box)	_____ (City) _____ (State) _____ (Zip Code)
-----	-----
_____ (Owner's Name - Please Print)	_____ (Owner's Signature)
_____ (Street or P.O. Box)	_____ (City) _____ (State) _____ (Zip Code)
-----	-----
_____ (Owner's Name - Please Print)	_____ (Owner's Signature)
_____ (Street or P.O. Box)	_____ (City) _____ (State) _____ (Zip Code)

INSTRUCTIONS

1. This certification is made under the provisions of § 1744 of Title 43 and § 28-28k of Title 30 of the United States Code; and the regulations thereunder (43 CFR Part 3830).
2. The claimant(s) **must** fill in the dates in paragraph 1 for the beginning and ending of the assessment year for which this waiver is sought.
3. The claimant(s) **must** fill in the date in paragraph 2 for the beginning of the assessment year for which this waiver is sought.
4. All claim and site names and Bureau of Land Management (BLM) serial numbers **must** be listed for the mining claims, mill sites, and tunnel sites for which the waiver is sought.
5. All owners of the mining claims, mill sites, and tunnel sites and their addresses **must** be given.
6. This waiver form **must** be signed by all the claimants or their designated agent, in original form. If an agent is designated, a notarized designation of agent, signed by all of the claimants with proper address given, **must** be submitted with this waiver.
7. This form **must** be filed no later than September 1st for the upcoming assessment year in the BLM State Office where the mining claims or sites are recorded, or the waiver cannot be granted by the BLM. (Example: to obtain a waiver for the assessment year 2000, which begins at noon on September 1, 1999, you **must** qualify for and file for a waiver no later than September 1, 1999, in the proper BLM State Office).
8. For all mining claims which require assessment work, you **must** record an affidavit of labor on or before the December 30th immediately following the filing of this waiver. For all other mining claims or sites waived, you **must** record a notice of intent to hold on or before the December 30th immediately following the filing of this waiver.
9. Mill and tunnel sites may also be listed upon this waiver and be waived from payment of the maintenance fee. A notice of intent to hold for these sites is required to be filed by the December 30th following the filing of this waiver.

NOTICE/BURDEN HOURS STATEMENT

The Privacy Act of 1974, *as amended*, and the regulation in 43 CFR 2.48(d) provide that you be furnished the following information in connection with the information required by this certification of waiver from rental fees.

AUTHORITY: 30 U.S.C. 28-28k; 43 U.S.C. 1201, 1457, 1740, and 1744; and 43 CFR 3830.

PRINCIPLE PURPOSE: This information is to be used to verify that the owner(s) (claimants) of a mining claim has complied with 30 U.S.C. 28f and is entitled to perform assessment work in lieu of paying the maintenance fee for the mining claims listed on this form.

ROUTINE USE: (1) Adjudication of the claimant(s) certification of waiver from paying the maintenance fee otherwise required by 30 U.S.C. 28f. (2) Disclosure may be made to appropriate Federal agencies when location is made within the agency's geographic area of responsibility. (3) Information from the record and/or the record will be transferred to the appropriate Federal, State, or local agency, or a member of the public in response to a specific request for pertinent information. (4) Information may also be provided to the Department of Justice or in a proceeding before a court or adjudicative body; or to Federal, State, local or foreign agencies when needed for enforcement of civil or criminal codes or applicable regulations concerning title rights upon the public land.

EFFECT OF NOT PROVIDING INFORMATION: Disclosure of this information is required by 30 U.S.C. 28f and 43 CFR Part 3830 for those qualified claimants wishing to take the small miner waiver allowed. Failure to supply the information required in this form to support the claimants certification of waiver from payment of the otherwise required maintenance fees will result in the waiver being disallowed and the mining claims subject to forfeiture by BLM under 30 U.S.C. 28i.

The Paperwork Reduction Act of 1995 requires us to inform you that:

This information is being collected to allow the BLM to determine if you qualify for a waiver from the payment of \$100 per mining claim or site maintenance fee established in 30 U.S.C. 28f and the implementing regulations at 43 CFR 3830. A response to this request is required in accordance with the statute to obtain your benefit.

BLM would like you to know that you do not have to respond to this, or any other, Federal agency-sponsored information collection unless it displays a currently valid OMB control number.

Public reporting burden for this form is estimated to average 20 minutes (.33 hours) per response, including time to review instructions, gathering and maintaining data, and completing and reviewing the form. Direct comments regarding this burden estimate, or any other aspect of this form, to the U.S. Department of the Interior, Bureau of Land Management, (1004-0114) Bureau Information Collection Clearance Officer (WO-630), Mail Stop 401 LS, 1849 C St., N.W., Washington, D.C. 20240.

FOR OFFICIAL USE ONLY

RECEIVED
STATE OFFICE
P 2:43
ARIZONA

10/50

MAINTENANCE FEE WAIVER CERTIFICATION

FORM APPROVED
OMB NO. 1004-0114
Expires: February 28, 2010

622

SEE INSTRUCTIONS ON PAGE 2

- This small miner waiver is filed for the assessment year beginning at noon on September 1, 2007 and ending at noon on September 1, 2008 United States of America on September 1, 2008.
- The undersigned and all related parties owned ten or fewer mining claims, mill, or tunnel sites located and maintained on Federal lands in the United States of America on September 1, 2008.
- The undersigned have performed the assessment work required by law for each mining claim listed prior to filing this waiver and understand that by filing this form, an affidavit of assessment work must be recorded by the December 30th following the filing of this waiver.
- The undersigned understand that if the assessment work obligation has not yet come due under 30 U.S.C. 28 (for those claims in their first assessment year only); a notice of intent to hold reciting this condition must be recorded by the December 30th following the filing of this waiver.
- The undersigned understand that mill and tunnel sites may also be listed upon this waiver and be waived from payment of the maintenance fee; and that a notice of intent to hold for these sites is required to be recorded by the December 30th immediately following the filing of this waiver.
- The undersigned understand and acknowledge that pursuant to 43 U.S.C. 1212 and 18 U.S.C. 1001; the filing or recording of a false, fictitious, or fraudulent document with the Bureau of Land Management may result in a fine of up to \$250,000, a prison term not to exceed five years, or both.
- The mining claims, mill or tunnel sites for which this waiver from payment of the maintenance fees is requested are:

CLAIM OR SITE NAME	BLM RECORDATION SERIAL NUMBER
1. Apache Creek Gold	Amc# 390540
2. Big Sky Gold	Amc# 389940
3. Blue Ledge Gold	Amc# 391051
4. Bonny Gulch Gold	Amc# 390541
5. Coyote Creek Gold	Amc# 391052
6. Dry Pan Gold	Amc# 390145
7. El Dorado Gulch	Amc# 389270
8. Gold Nugget Draw	Amc# 390544
9. Gold Pistol Wash	Amc# 390542
10. Gold Wash	Amc# 389941

The owner(s) (claimants) of the above mining claims and sites are:

Steve Karoyli

(Owner's Name - Please Print)

[Signature]

(Owner's Signature)

PO Box

(Street or P.O. Box)

Phoenix

(City)

AZ

(State)

85087

(Zip Code)

Roy McNeill

(Owner's Name - Please Print)

[Signature]

(Owner's Signature)

AS Agent

POA

Attached

15165 Ventura Blvd #300

(Street or P.O. Box)

Sherman Oaks

(City)

CA

(State)

91403

(Zip Code)

Stan Gerson

(Owner's Name - Please Print)

[Signature]

(Owner's Signature)

AS Agent

POA

Attached

15165 Ventura Blvd #300

(Street or P.O. Box)

Sherman Oaks

(City)

CA

(State)

91403

(Zip Code)

Carol Rabb

(Owner's Name - Please Print)

1600 Medical Parkway
(Street or P.O. Box)

AS Agent

(Owner's Signature)

Carson City
(City)

NV 89703
(State) (Zip Code)

Sophie Walker

(Owner's Name - Please Print)

1600 Medical Parkway
(Street or P.O. Box)

AS Agent

(Owner's Signature)

Carson City
(City)

NV 89703
(State) (Zip Code)

Elaine McNeill

(Owner's Name - Please Print)

1583 Downs Dr.
(Street or P.O. Box)

AS Agent

(Owner's Signature)

Minden
(City)

NV 89423
(State) (Zip Code)

H.G. McNeill

(Owner's Name - Please Print)

1583 Downs Dr.
(Street or P.O. Box)

AS Agent

(Owner's Signature)

Minden
(City)

NV 89423
(State) (Zip Code)

Title 18 U.S.C. Section 1001 and Title 43 U.S.C. Section 1212 makes it a crime for any person knowingly and willfully to make to any department or agency of the United States any false, fictitious or fraudulent statements or representations as to any matter within its jurisdiction.

INSTRUCTIONS

1. This certification is made under the provisions of §1744 of Title 43 and § 28-28k of Title 30 of the United States Code; and the regulations thereunder (43 CFR Part 3830).
2. The claimant(s) must fill in the dates in paragraph 1 for the beginning and ending of the assessment year for which this waiver is sought.
3. The claimant(s) must fill in the date in paragraph 2 for the beginning of the assessment year for which this waiver is sought.
4. All claim and site names and Bureau of Land Management (BLM) serial numbers must be listed for the mining claims, mill sites, and tunnel sites for which the waiver is sought.
5. All owners of the mining claims, mill sites, and tunnel sites and their addresses must be given.
6. This waiver form must be signed by all the claimants or their designated agent, in original form. If an agent is designated, a notarized designation of agent, signed by all of the claimants with proper address given, must be submitted with this waiver.
7. This form must be filed no later than September 1st for the upcoming assessment year in the BLM State Office where the mining claims or sites are recorded, or the waiver cannot be granted by the BLM. (Example: to obtain a waiver for the assessment year 2000, which begins at noon on September 1, 1999, you must qualify for and file for a waiver no later than September 1, 1999, in the proper BLM State Office).
8. For all mining claims which require assessment work, you must record an affidavit of labor on or before the December 30th immediately following the filing of this waiver. For all other mining claims or sites waived, you must record a notice of intent to hold on or before the December 30th immediately following the filing of this waiver.
9. Mill and tunnel sites may also be listed upon this waiver and be waived from payment of the maintenance fee. A notice of intent to hold for these sites is required to be filed by the December 30th following the filing of this waiver.

PHOENIX, ARIZONA
2008 AUG 25 P 3:59
RECEIVED
BLMAZ STATE OFFICE

FOR OFFICIAL USE ONLY

Ed Jungers

(Owner's Name - Please Print)

2664 Ballard Ln.

(Street or P.O. Box)

Theresa Jungers

(Owner's Name - Please Print)

2664 Ballard Ln.

(Street or P.O. Box)

(Owner's Name - Please Print)

(Street or P.O. Box)

(Owner's Name - Please Print)

(Street or P.O. Box)

[Signature] As Agent

(Owner's Signature)

Minden

(City)

NV

(State)

89423

(Zip Code)

[Signature]

(Owner's Signature)

As Agent

Minden

(City)

NV

(State)

89423

(Zip Code)

(Owner's Signature)

(City)

(State)

(Zip Code)

(Owner's Signature)

(City)

(State)

(Zip Code)

RECEIVED
BLM AZ STATE OFFICE
2008 AUG 25 P 3:59
PHOENIX, ARIZONA



2007-04319
Requested By: STEVE KAROLYI
SHELLEY D BAKER, RECORDER
OFFICE OF THE CLERK OF THE SUPERIOR COURT
OFFICE OF THE CLERK OF THE SUPERIOR COURT
11-03-2007 09:49 AM Recording Fee \$17.00

Recording Requested By and
When Recorded Mail To:

Steve Karolyi
P.O. Box 74353
Phoenix, Az 85087-4353

(This Space above is Reserved for Recording Information)

POWER OF ATTORNEY

I, the undersigned, do hereby appoint Steve Karolyi, as Attorney in Fact, to perform the signing of all papers and documents required by law, to transfer my interest, exclusive to the filing of, and disposition of all mining claims, lode or placer, for the period of 3 years. This will be effective from the date of the signing of this Power Of Attorney.

Signed this 26th day of July, 2007

ROY MCNEILA Printed
Roy McNeill Signed

Signed this 26 day of July, 2007

Stanley N. Green Printed
Stanley N. Green Signed

Signed this 18th day of SEP, 2007

Edward Jungers Printed
Edward Jungers Signed

Signed this 17 day of September, 2007

THERESA E JUNGERS Printed
Theresa E Jungers Signed

Signed this 21 day of September, 2007

Sophie Walker Printed
Sophie Walker Signed

Signed this 21 day of September, 2007

CAROLE B RAAB Printed
Carole B Raab Signed

Signed this 25 day of September, 2007

FLANNEL KNEU Printed
Flannel Kneu Signed


Signed this 21 day of SEPT, 2007

H. C McNeill Printed
H. C McNeill Signed


Acknowledged before me this 26 day of July, 2007



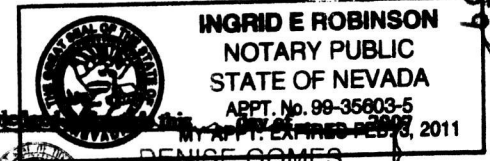
Acknowledged before me this 26 day of July, 2007



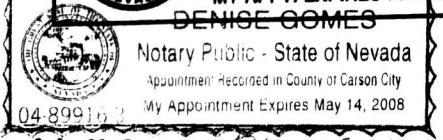
Acknowledged before me this 17 day of Sept, 2007



Acknowledged before me this 17 day of Sept, 2007



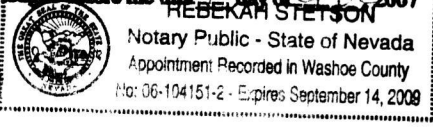
Acknowledged before me this 21 day of September, 2007




Acknowledged before me this 21 day of Sept, 2007



Acknowledged before me this 25 day of September, 2007



Acknowledged before me this 25 day of Spt, 2007



JBC

JBC
PHOENIX, ARIZONA
2008 AUG 25 P 3:50
RECEIVED
BLM AZ STATE OFFICE

JBC

Denise Gomes

Denise Gomes

Rebekah Stetson

Rebekah Stetson

11111 200181

PHOENIX, ARIZONA

2007 NOV - 2 P 2:21

RECEIVED
BLM AZ STATE OFFICE

When Recorded Return Document to:

Steve Karolyi
PO Box 74353
Phoenix, AZ 85087

AMC 389620
AMC 389009
AMC 391050
AMC 386181
~~AMC 389009~~
AMC 387216
AMC 386687
AMC 390142
AMC 389926
AMC 390539
AMC 389269

Check here if this is a change of address.

Telephone: _____

E-mail address: _____

AFFIDAVIT OF PERFORMANCE OF ANNUAL WORK

1. State of Arizona, County of Maricopa ss:

2. I (Name) Steve Karolyi

3. Reside at (Address) PO Box 74353

City Phoenix County Maricopa

State AZ Zip 85087 being duly sworn, depose and say that I am a citizen of the United States, more than eighteen years of age, and that all of the facts set forth in this affidavit, subject to the provisions and penalties of 18 U.S.C. 1001 pertaining to the filing of false, fictitious, or fraudulent statements with the United States, are true and correct according to the best of my knowledge, information and belief.

RECEIVED
BLM AZ STATE OFFICE
2008 AUG 25 P 3:59
PHOENIX, ARIZONA
BLM
Date
Stamp

4. Owner's name and address (if not shown in Items 1-3 above), _____

5. That I am personally acquainted with the mining claim(s). The work and improvements were made by and at the expense of the owner(s) of said claim(s). Said contiguous group of claims, listed on this document, are situated in the

(optional) Mining District: Maricopa County, Arizona.

Line No.	AMC NUMBER	CLAIM/SITE NAME	COUNTY RECORDER DATA (If available)	TWP	RNG	SEC
1	389011	Enchanted Gold		T4N	R6W	30
2	389012	Lost Trail Gold		T4N	R6W	30
3						
4						
5						
6						

Form: MCF108
Revised Jan. 2006
Page 1 of 2

ENTERED INTO COMPUTER

9/19/08 ab

2/50

RECEIVED
BLM AZ STATE OFFICE
2008 AUG 25 P 3:59
PHOENIX, ARIZONA

BLM
Date
Stamp

7					
8					
9					
10					

6. That between the dates starting at 12 o'clock noon on September 1, 20 07 and ending at 12 o'clock noon on September 1, 20 08 at least \$ 250⁰⁰ dollars worth of work and improvements were done and performed upon said claim(s) or upon one or more of a contiguous group of claims for the benefit of all, wholly or partly outside of a contiguous group of claims for the benefit of all, not including the location work.

7. That the following persons were employed to perform the work and improvements described herein: _____

Steve Karolyi and Kenneth Moore

8. That the work and improvements performed were: hand trenching and geo Chem sampling

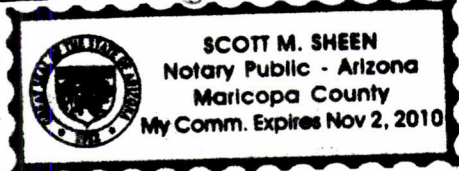
9. Dated: 8-22-08 Signature: [Signature]

SUBSCRIBED AND SWORN TO before me, a Notary Public, this 22 day of August 20 08

By: Scott M Sheen

Notary Public [Signature]

My Commission Expires Nov 2 2010



Bureau of Land Management
Arizona State Office
www.az.blm.gov

No. of Claims: 2 x \$10 - 2000
Check No.: 7246 Init. SC
Receipt No.: 1770333
For BLM Use Only

When Recorded Return Document to:

Steve Karolyi
PO Box 74353
Phoenix, AZ 85087

Check here if this is a change of address.

Telephone: _____

E-mail address: _____

AFFIDAVIT OF PERFORMANCE OF ANNUAL WORK

1. State of Arizona, County of La Paz ss:

2. I (Name) Steve Karolyi

3. Reside at (Address) PO Box 74353

City Phoenix County Maricopa

State AZ Zip 85087 being duly sworn, depose and say that I am a citizen of the United States, more than eighteen years of age, and that all of the facts set forth in this affidavit, subject to the provisions and penalties of 18 U.S.C. 1001 pertaining to the filing of false, fictitious, or fraudulent statements with the United States, are true and correct according to the best of my knowledge, information and belief.

4. Owner's name and address (If not shown in Items 1-3 above). _____

5. That I am personally acquainted with the mining claim(s). The work and improvements were made by and at the expense of the owner(s) of said claim(s). Said contiguous group of claims, listed on this document, are situated in the

(optional) Mining District; La Paz County, Arizona.

RECEIVED
BLM AZ STATE OFFICE
2008 AUG 25 P 3:59
PHOENIX, ARIZONA
BLM
Date
Stamp

Line No.	AMC NUMBER	CLAIM/SITE NAME	COUNTY RECORDER DATA (If available)	TWP	RNG	SEC
1	391058	Cactus Wash Gold		T4N	R13W	5
2	386182	Gold Ridge		T5N	R12W	9
3	391060	Wild Horse Gold		T4N	R13W	5
4	391061	Grande Gold Wash		T4N	R13W	5
5	386184	Sundance Gold		T5N	R12W	15
6	391059	Black Foot Gold		T4N	R13W	5

ENTERED INTO COMPUTER

9/19/08 AB

6/50

AFFIDAVIT OF PERFORMANCE OF ANNUAL WORK - page 2

RECEIVED
BLM AZ STATE OFFICE
2008 AUG 25 P 3:59
PHOENIX, ARIZONA

BLM
Date
Stamp

7					
8					
9					
10					

6. That between the dates starting at 12 o'clock noon on September 1, 20 07 and ending at 12 o'clock noon on September 1, 20 08 at least \$ 700.00 dollars worth of work and improvements were done and performed upon said claim(s) or upon one or more of a contiguous group of claims for the benefit of all, wholly or partly outside of a contiguous group of claims for the benefit of all, not including the location work.

7. That the following persons were employed to perform the work and improvements described herein: _____

Steve Karoyli and Kenneth Moore

8. That the work and improvements performed were: hand trenching and geo

chem sampling

9. Dated: 8-22-08 Signature: [Signature]

SUBSCRIBED AND SWORN TO before me, a Notary Public, this 22 day of August 20 08

By: Scott M Sheen

Notary Public [Signature]

My Commission Expires Nov 2, 2010



Bureau of Land Management
Arizona State Office
www.az.blm.gov

No. of Claims: 6 x \$10 = 6000
Check No.: 7246 Init. SC
Receipt No.: 1770333
For BLM Use Only

Form: MCF108
Revised Jan. 2006
Page 2 of 2

When Recorded Return Document to:

Steve Karolyi
PO Box 74353
Phoenix, AZ 85087

Check here if this is a change of address.

Telephone: _____

E-mail address: _____

AFFIDAVIT OF PERFORMANCE OF ANNUAL WORK

1. State of Arizona, County of La Paz ss:

2. I (Name) Steve Karolyi

3. Reside at (Address) PO Box 74353

City Phoenix County Maricopa

State Az Zip 85087 being duly sworn, depose and say that I am a citizen of the United States, more than eighteen years of age, and that all of the facts set forth in this affidavit, subject to the provisions and penalties of 18 U.S.C. 1001 pertaining to the filing of false, fictitious, or fraudulent statements with the United States, are true and correct according to the best of my knowledge, information and belief.

4. Owner's name and address (If not shown in Items 1-3 above). _____

5. That I am personally acquainted with the mining claim(s). The work and improvements were made by and at the expense of the owner(s) of said claim(s). Said contiguous group of claims, listed on this document, are situated in the

(optional) Mining District; La Paz County, Arizona.

Line No.	AMC NUMBER	CLAIM/SITE NAME	COUNTY RECORDER DATA (If available)	TWP	RNG	SEC
1	390152	Gold East		T4N	R13W	21
2						
3						
4						
5						
6						

RECEIVED
BLM AZ STATE OFFICE
2008 AUG 25 P 3:59
PHOENIX, ARIZONA
BLM
Date
Stamp

ENTERED INTO COMPUTER

9/19/08 AB

RECEIVED
BLM AZ STATE OFFICE
2008 AUG 25 P 3:59
PHOENIX, ARIZONA
BLM
Date
Stamp

7						
8						
9						
10						

6. That between the dates starting at 12 o'clock noon on September 1, 20 07 and ending at 12 o'clock noon on September 1, 20 08 at least \$ 150⁰⁰ dollars worth of work and improvements were done and performed upon said claim(s) or upon one or more of a contiguous group of claims for the benefit of all, wholly or partly outside of a contiguous group of claims for the benefit of all, not including the location work.

7. That the following persons were employed to perform the work and improvements described herein: _____

Steve Karolyi and Kenneth Moore

8. That the work and improvements performed were: Hand trenching and geo

Chem Sampling

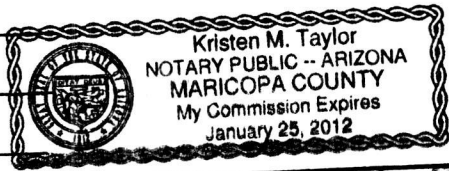
9. Dated: 8-25-08 Signature: [Signature]

SUBSCRIBED AND SWORN TO before me, a Notary Public, this 25 day of Aug 2008

By: Steve Karolyi

Notary Public Kristen M Taylor

My Commission Expires Jan. 25, 2012



Bureau of Land Management
Arizona State Office
www.az.blm.gov

No. of Claims: 1 x \$10 = 10⁰⁰
Check No.: 7246 Init. SC
Receipt No.: 1770333
For BLM Use Only

When Recorded Return Document to:

Carl Fredricken
11313 N. 79th Ave
Peoria, AZ 85345

Check here if this is a change of address.

Telephone: _____

E-mail address: _____

AFFIDAVIT OF PERFORMANCE OF ANNUAL WORK

1. State of Arizona, County of LA PAZ ss: _____

2. I (Name) Carl Fredricksen

3. Reside at (Address) 11313 N. 79th Ave

City Peoria County Maricopa

State AZ Zip 85345 being duly sworn, depose and say that I am a citizen of the United States, more than eighteen years of age, and that all of the facts set forth in this affidavit, subject to the provisions and penalties of 18 U.S.C. 1001 pertaining to the filing of false, fictitious, or fraudulent statements with the United States, are true and correct according to the best of my knowledge, information and belief.

4. Owner's name and address (if not shown in Items 1-3 above), _____

5. That I am personally acquainted with the mining claim(s). The work and improvements were made by and at the expense of the owner(s) of said claim(s). Said contiguous group of claims, listed on this document, are situated in the

(optional) Mining District: LA PAZ County, Arizona.

Line No.	AMC NUMBER	CLAIM/SITE NAME	COUNTY RECORDER DATA (If available)	TWP	RNG	SEC
1	387219	Mariposa Gold		T1N	R12W	29
2						
3						
4						
5						
6						

RECEIVED
 BLM AZ STATE OFFICE
 2008 AUG 25 P 3:59
 PHOENIX, ARIZONA
 BLM Date Stamp

Form: MCF108

Revised Jan. 2006

Page 1 of 2

ENTERED INTO COMPUTER

9/19/08 AB

1/50

AFFIDAVIT OF PERFORMANCE OF ANNUAL WORK - page 2

RECEIVED
BLM AZ STATE OFFICE
2008 AUG 25 P 4:00
PHOENIX, ARIZONA

BLM
Date
Stamp

7						
8						
9						
10						

6. That between the dates starting at 12 o'clock noon on September 1, 20 07 and ending at 12 o'clock noon on September 1, 20 08 at least \$ 100⁰⁰ dollars worth of work and improvements were done and performed upon said claim(s) or upon one or more of a contiguous group of claims for the benefit of all, wholly or partly outside of a contiguous group of claims for the benefit of all, not including the location work.

7. That the following persons were employed to perform the work and improvements described herein: _____

Steve Karoyli and Kenneth Moore

8. That the work and improvements performed were: hand trenching and

geo Chem Sampling

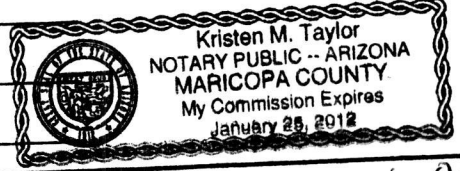
9. Dated: 8-25-08 Signature: [Signature]

SUBSCRIBED AND SWORN TO before me, a Notary Public, this 25 day of Aug. 2008

By: Steve Karoyli

Notary Public Kristen M Taylor

My Commission Expires Jan 25, 2012



Bureau of Land Management
Arizona State Office
www.az.blm.gov

No. of Claims: 1 x \$10 = 1000
 Check No.: 2246 Init. SC
 Receipt No. 1770333
 For BLM Use Only

Form: MCF108
Revised Jan. 2006
Page 2 of 2

When Recorded Return Document to:

Carl Fredricksen
11313 N. 79th Ave
Peoria, AZ 85345

Check here if this is a change of address.

Telephone: _____

E-mail address: _____

AFFIDAVIT OF PERFORMANCE OF ANNUAL WORK

1. State of Arizona, County of Maricopa ss:

2. I (Name) Carl Fredricksen

3. Reside at (Address) 11313 N. 79th Ave

City Peoria County Maricopa

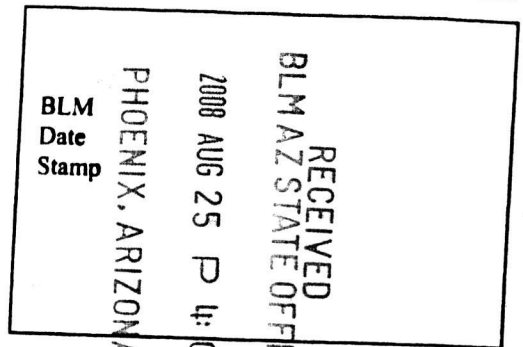
State Az Zip 85345 being duly sworn, depose and say that I am a citizen of the United States, more than eighteen years of age, and that all of the facts set forth in this affidavit, subject to the provisions and penalties of 18 U.S.C. 1001 pertaining to the filing of false, fictitious, or fraudulent statements with the United States, are true and correct according to the best of my knowledge, information and belief.

4. Owner's name and address (If not shown in Items 1-3 above), _____

5. That I am personally acquainted with the mining claim(s). The work and improvements were made by and at the expense of the owner(s) of said claim(s). Said contiguous group of claims, listed on this document, are situated in the

(optional) Mining District; Maricopa County, Arizona.

Line No.	AMC NUMBER	CLAIM/SITE NAME	COUNTY RECORDER DATA (If available)	TWP	RNG	SEC
1	386687	Blue Gold		T4N	R6W	19
2						
3						
4						
5						
6						



ENTERED INTO COMPUTER

9/19/08 ab

AFFIDAVIT OF PERFORMANCE OF ANNUAL WORK - page 2

RECEIVED
BLM AZ STATE OFFICE
2008 AUG 25 P 4:00
PHOENIX, ARIZONA

BLM
Date
Stamp

7						
8						
9						
10						

6. That between the dates starting at 12 o'clock noon on September 1, 20 07 and ending at 12 o'clock noon on September 1, 20 08 at least \$ 150⁰⁰ dollars worth of work and improvements were done and performed upon said claim(s) or upon one or more of a contiguous group of claims for the benefit of all, wholly or partly outside of a contiguous group of claims for the benefit of all, not including the location work.

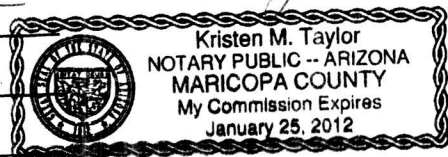
7. That the following persons were employed to perform the work and improvements described herein: _____

Steve Karoyli and Kenneth Moore
8. That the work and improvements performed were: Hand trenching and Geo Chem Sampling

9. Dated: 8-25-08 Signature: [Signature]

SUBSCRIBED AND SWORN TO before me, a Notary Public, this 25 day of Aug 20 08

By: Steve Karoyli
Notary Public Kristen M Taylor
My Commission Expires Jan 25, 2012



Bureau of Land Management
Arizona State Office
www.az.blm.gov

No. of Claims: 1 x \$10 = 1000
Check No.: 7246 Init. SC
Receipt No.: 1770333
For BLM Use Only

Form: MCF108
Revised Jan. 2006
Page 2 of 2

When Recorded Return Document to:

Steve Karolyi
PO BOX 74353
Phoenix, AZ 85087

Check here is this is a change of address.

Telephone: _____

E-mail address: _____

AFFIDAVIT OF PERFORMANCE OF ANNUAL WORK

1. State of Arizona, County of La Paz ss:

2. I (Name) Steve Karolyi

3. Reside at (Address) PO Box 74353

City Phoenix County Maricopa

State AZ Zip 85087 being duly sworn, depose and say that I am a citizen of the United States, more than eighteen years of age, and that all of the facts set forth in this affidavit, subject to the provisions and penalties of 18 U.S.C. 1001 pertaining to the filing of false, fictitious, or fraudulent statements with the United States, are true and correct according to the best of my knowledge, information and belief.

4. Owner's name and address (If not shown in Items 1-3 above), _____

5. That I am personally acquainted with the mining claim(s). The work and improvements were made by and at the expense of the owner(s) of said claim(s). Said contiguous group of claims, listed on this document, are situated in the

(optional) Mining District; La Paz County, Arizona.

Line No.	AMC NUMBER	CLAIM/SITE NAME	COUNTY RECORDER DATA (If available)	TWP	RNG	SEC
1	389931	Gold Junction		T4N	R12W	11
2	390147	Gold South		T4N	R13W	32
3	390546	Cactus Creek Gold		T4N	R13W	2
4	390150	Gold North		T4N	R13W	20
5	386181	Gold View		T4N	R16W	1
6	389272	Midas Gulch		T4N	R13W	29

RECEIVED
 BLM
 AZ STATE OFFICE
 2008 AUG 25 P 4:00
 PHOENIX, ARIZONA
 BLM
 Date
 Stamp

ENTERED INTO COMPUTER

9/19/08 AB

AFFIDAVIT OF PERFORMANCE OF ANNUAL WORK - page 2

RECEIVED
 BLM AZ STATE OFFICE
 PHOENIX, ARIZONA
 2008 AUG 25 P 4:00
 BLM
 Date
 Stamp

7	389621	El Rio Oro	T3N	R13W	4
8	389271	Midas Creek	T4N	R13W	29
9	390153	Gold Loop	T4N	R13W	20
10	391057	Hala Gold	T4N	R13W	11

6. That between the dates starting at 12 o'clock noon on September 1, 20 07 and ending at 12 o'clock noon on September 1, 20 08 at least \$ 1300.00 dollars worth of work and improvements were done and performed upon said claim(s) or upon one or more of a contiguous group of claims for the benefit of all, wholly or partly outside of a contiguous group of claims for the benefit of all, not including the location work.

7. That the following persons were employed to perform the work and improvements described herein: _____

Steve Karolyi + Kenneth Moore

8. That the work and improvements performed were: Hand trenching and geo Chem sampling


9. Dated: 8-25-08 Signature: [Signature]

SUBSCRIBED AND SWORN TO before me, a Notary Public, this 25 day of Aug, 20 08

By: Steve Karolyi

Notary Public Kristen M Taylor

My Commission Expires Jan 25, 2008



Bureau of Land Management
 Arizona State Office
www.az.blm.gov

No. of Claims: 10 x \$10 = 100.00
 Check No.: 7246 Init. SC
 Receipt No.: 1770333
 For BLM Use Only

Form: MCF108
 Revised Jan. 2006
 Page 2 of 2

When Recorded Return Document to:

Steve Karolyi
PO Box 74353
Phoenix, AZ 85087

Check here if this is a change of address.

Telephone: _____

E-mail address: _____

AFFIDAVIT OF PERFORMANCE OF ANNUAL WORK

1. State of Arizona, County of Maricopa ss:

2. I (Name) Steve Karolyi

3. Reside at (Address) PO Box 74353

City Phoenix County Maricopa

State AZ Zip 85087 being duly sworn, depose and say that I am a citizen of the United States, more than eighteen years of age, and that all of the facts set forth in this affidavit, subject to the provisions and penalties of 18 U.S.C. 1001 pertaining to the filing of false, fictitious, or fraudulent statements with the United States, are true and correct according to the best of my knowledge, information and belief.

4. Owner's name and address (if not shown in Items 1-3 above), _____

5. That I am personally acquainted with the mining claim(s). The work and improvements were made by and at the expense of the owner(s) of said claim(s). Said contiguous group of claims, listed on this document, are situated in the

(optional) Mining District: La Paz County, Arizona.

RECEIVED
BLM AZ STATE OFFICE
2008 AUG 25 P 4: 00
PHOENIX, ARIZONA
BLM
Date
Stamp

Line No.	AMC NUMBER	CLAIM/SITE NAME	COUNTY RECORDER DATA (if available)	TWP	RNG	SEC
1	390149	Gold West		T4N	R13W	29
2	390539	Hidden Creek Gold		T4N	R13W	1
3	389622	La Colina Oro		T3N	R13W	4
4	391053	Lost Treasure Draw		T4N	R13W	12
5	390543	Lucky Lode Gold		T4N	R13W	1
6	391054	Miners Camp Gold		T4N	R13W	11

ENTERED INTO COMPUTER

9/19/08 ab

AFFIDAVIT OF PERFORMANCE OF ANNUAL WORK - page 2

RECEIVED
BLM AZ STATE OFFICE
2008 AUG 25 P 4:00
PHOENIX, ARIZONA
BLM
Date
Stamp

7	390144	Nugget Wash	T3N	R13W	12
8	391050	Poncho Creek Gold	T4N	R13W	12
9	390151	Pimrock Gold	T4N	R13W	29
10	390545	Spanish Gulch Gold	T4N	R13W	2

6. That between the dates starting at 12 o'clock noon on September 1, 20 07 and ending at 12 o'clock noon on September 1, 20 08 at least \$ 1200⁰⁰ dollars worth of work and improvements were done and performed upon said claim(s) or upon one or more of a contiguous group of claims for the benefit of all, wholly or partly outside of a contiguous group of claims for the benefit of all, not including the location work.

7. That the following persons were employed to perform the work and improvements described herein: _____

Steve Karoyli and Kenneth Moore

8. That the work and improvements performed were: Hand trenching and geo

Chem sampling


9. Dated: 8-15-08 Signature: [Signature]

SUBSCRIBED AND SWORN TO before me, a Notary Public, this 25 day of Aug. 20 08

By: Steve Karoyli

Notary Public Kristen M Taylor

My Commission Expires Jan 25, 2012



Bureau of Land Management
Arizona State Office
www.az.blm.gov

No. of Claims: 10 x \$10 = 100.00
Check No.: 7246 Init. SC
Receipt No.: 1770333
For BLM Use Only

Form: MCF108
Revised Jan. 2006
Page 2 of 2

When Recorded Return Document to:

Steve Karolyi
PO Box 74353
Phoenix AZ 85087

Check here is this is a change of address.

Telephone: _____

E-mail address: _____

AFFIDAVIT OF PERFORMANCE OF ANNUAL WORK

- 1. State of Arizona, County of Maricopa ss:
- 2. I (Name) Steve Karolyi
- 3. Reside at (Address) PO Box 74353

City Phoenix County Maricopa

State AZ Zip 85087 being duly sworn, depose and say that I am a citizen of the United States, more than eighteen years of age, and that all of the facts set forth in this affidavit, subject to the provisions and penalties of 18 U.S.C. 1001 pertaining to the filing of false, fictitious, or fraudulent statements with the United States, are true and correct according to the best of my knowledge, information and belief.

4. Owner's name and address (If not shown in Items 1-3 above), _____

5. That I am personally acquainted with the mining claim(s). The work and improvements were made by and at the expense of the owner(s) of said claim(s). Said contiguous group of claims, listed on this document, are situated in the

(optional) Mining District; La Paz County, Arizona.

RECEIVED
 BLM AZ STATE OFFICE
 2008 AUG 25 P 4:00
 PHOENIX, ARIZONA
 BLM Date Stamp

Line No.	AMC NUMBER	CLAIM/SITE NAME	COUNTY RECORDER DATA (If available)	TWP	RNG	SEC
1	390540	Apache Creek Gold		T4N	R13W	1
2	389940	Big Sky Gold		T4N	R12W	2
3	391051	Blue Ledge Gold		T4N	R13W	12
4	390541	Bonny Gulch Gold		T4N	R13W	1
5	391052	Coyote Creek Gold		T4N	R13W	12
6	391045	Dry Pan Gold		T3N	R13W	5

ENTERED INTO COMPUTER
9/19/08 ab

AFFIDAVIT OF PERFORMANCE OF ANNUAL WORK - page 2

RECEIVED
BLM AZ STATE OFFICE

2008 AUG 25 P 4: 00
PHOENIX, ARIZONA

BLM
Date
Stamp

7	389270	El Dorado Gulch	T&N	R13W	28
8	390544	Gold Nugget Draw	T&N	R13W	2
9	390542	Gold Pistol Wash	T&N	R13W	2
10	389941	Gold Wash	T&N	R12W	1

6. That between the dates starting at 12 o'clock noon on September 1, 20 07 and ending at 12 o'clock noon on September 1, 20 08 at least \$ 1000.00 dollars worth of work and improvements were done and performed upon said claim(s) or upon one or more of a contiguous group of claims for the benefit of all, wholly or partly outside of a contiguous group of claims for the benefit of all, not including the location work.

7. That the following persons were employed to perform the work and improvements described herein: _____

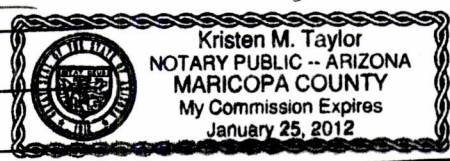
Steve Karoyli + Kenneth Moore

8. That the work and improvements performed were: Hand trenching and geo Chem Sampling

9. Dated: 8.25.08 Signature: [Signature]

SUBSCRIBED AND SWORN TO before me, a Notary Public, this 25 day of Aug, 20 08

By: Steve Karoyli
Notary Public: Kristen M Taylor
My Commission Expires: Jan 25, 2012



Bureau of Land Management
Arizona State Office
www.az.blm.gov

No. of Claims: 10 x \$10 = 100.00
Check No.: 7246 Init. SC
Receipt No.: 17703773
For BLM Use Only

Form: MCF108
Revised Jan. 2006
Page 2 of 2

United States Department of the Interior

Bureau of Land Management
 BUSINESS & SUPPORT SVCS DIV
 ONE N CENTRAL AVE SUITE 800
 PHOENIX, AZ 85004 -4427
 Phone: (602) 417-9200

Receipt

No: 1770333

Transaction #: 1828024	
Date of Transaction: 08/25/2008	
CUSTOMER:	STEVE KAROLYI PO BOX 74353 PHOENIX, AZ 85087

LINE #	QTY	DESCRIPTION	REMARKS	UNIT PRICE	TOTAL
1	1.00	LOCATABLE MINERALS / MINING CLAIMS-NOT NEW-UNADJUD, ONE AUTH NO. ONLY / MINING CLAIM MONEY RECEIVED (455) CASES: AMC390540/\$1040.00	TRF (63) POLWAIVER (41)	- n/a -	1040.00
TOTAL:					\$1,040.00

PAYMENT INFORMATION					
1	AMOUNT:	\$1,040.00	POSTMARKED:	N/A	
	TYPE:	CHECK	RECEIVED:	08/25/2008	
	CHECK NO:	7246			
	NAME:	KAROLYI, STEVE PO BOX 74353 PHOENIX AZ 85087			

REMARKS

This receipt was generated by the automated BLM Collections and Billing System and is a paper representation of a portion of the official electronic record contained therein.

70 transfers need \$1110 \$70 short

Handwritten calculations:

$$\begin{array}{r} 700 \\ 410 \\ \hline 1110 \\ - 1040 \\ \hline 70 \end{array}$$

$$\begin{array}{r} 1040 \\ - 410 \\ \hline 630 \end{array}$$

$$\begin{array}{r} 1 \\ 630 \\ - 60 \\ \hline 570 \end{array}$$

UNITED STATES DEPARTMENT OF THE INTERIOR
BUREAU OF LAND MANAGEMENT

AMC 390142
AMC 390539
AMC 389620
AMC 391050
~~AMC 391050~~

FORM APPROVED
OMB NO. 1004-0114
Expires: February 28, 2010

MAINTENANCE FEE WAIVER CERTIFICATION

SEE INSTRUCTIONS ON REVERSE

1. This small miner waiver is filed for the assessment year beginning at noon on September 1, 2007 and ending at noon on September 1, 2008.
2. The undersigned and all related parties owned ten or fewer mining claims, mill, or tunnel sites located and maintained on Federal lands in the United States of America on September 1, 2007.
3. The undersigned have performed the assessment work required by law for each mining claim listed prior to filing this waiver and understand that by filing this form; an affidavit of assessment work must be recorded by the December 30th following the filing of this waiver.
4. The undersigned understand that if the assessment work obligation has not yet come due under 30 U.S.C. 28 (for those claims in their first assessment year only); a notice of intent to hold reciting this condition must be recorded by the December 30th following the filing of this waiver.
5. The undersigned understand that mill and tunnel sites may also be listed upon this waiver and be waived from payment of the maintenance fee; and that a notice of intent to hold for these sites is required to be recorded by the December 30th immediately following the filing of this waiver.
6. The undersigned understand and acknowledge that pursuant to 43 U.S.C. 1212 and 18 U.S.C. 1001; the filing or recording of a false, fictitious, or fraudulent document with the Bureau of Land Management may result in a fine of up to \$250,000, a prison term not to exceed five years, or both.
7. The mining claims, mill or tunnel sites for which this waiver from payment of the maintenance fees is requested are:

CLAIM OR SITE NAME	BLM RECORDATION SERIAL NUMBER
1. Gold West	AMC # 390149
2. Hidden Creek Gold	AMC # 390539
3. La Colina Oro	AMC # 389622
4. Lost Treasure Draw	AMC # 391053
5. Lucky Lode Gold	AMC # 390543
6. Miners Camp Gold	AMC # 391054
7. Nugget Wash	AMC # 390144
8. Boncho Creek Gold	AMC # 391050
9. Rimrock Gold	AMC # 390151
10. Spanish Gulch Gold	AMC # 390545

The owner(s) (claimants) of the above mining claims and sites are:

Dave Noel

(Owner's Name - Please Print)

Dave Noel

(Owner's Signature)

18409 N. Cave Creek Rd Suite 2513

(Street or P.O. Box)

Phoenix

(City)

Az

(State)

85032

(Zip Code)

(Owner's Name - Please Print)

(Owner's Signature)

(Street or P.O. Box)

(City)

(State)

(Zip Code)

(Owner's Name - Please Print)

(Owner's Signature)

(Street or P.O. Box)

(City)

(State)

(Zip Code)

(Continued on page 2)

ENTERED IN THE

RE 117109

Curable waiver
filed prior to NOTICE
issuance. AC 483 entered
RE 117109

(Owner's Name - Please Print)	(Owner's Signature)		
(Street or P.O. Box)	(City)	(State)	(Zip Code)
(Owner's Name - Please Print)	(Owner's Signature)		
(Street or P.O. Box)	(City)	(State)	(Zip Code)
(Owner's Name - Please Print)	(Owner's Signature)		
(Street or P.O. Box)	(City)	(State)	(Zip Code)
(Owner's Name - Please Print)	(Owner's Signature)		
(Street or P.O. Box)	(City)	(State)	(Zip Code)

INSTRUCTIONS

1. This certification is made under the provisions of § 1744 of Title 43 and § 28-28k of Title 30 of the United States Code; and the regulations thereunder (43 CFR Part 3830).
2. The claimant(s) must fill in the dates in paragraph 1 for the beginning and ending of the assessment year for which this waiver is sought.
3. The claimant(s) must fill in the date in paragraph 2 for the beginning of the assessment year for which this waiver is sought.
4. All claim and site names and Bureau of Land Management (BLM) serial numbers must be listed for the mining claims, mill sites, and tunnel sites for which the waiver is sought.
5. All owners of the mining claims, mill sites, and tunnel sites and their addresses must be given.
6. This waiver form must be signed by all the claimants or their designated agent, in original form. If an agent is designated, a notarized designation of agent, signed by all of the claimants with proper address given, must be submitted with this waiver.
7. This form must be filed no later than September 1st for the upcoming assessment year in the BLM State Office where the mining claims or sites are recorded, or the waiver cannot be granted by the BLM. (Example: to obtain a waiver for the assessment year 2000, which begins at noon on September 1, 1999, you must qualify for and file for a waiver no later than September 1, 1999, in the proper BLM State Office).
8. For all mining claims which require assessment work, you must record an affidavit of labor on or before the December 30th immediately following the filing of this waiver. For all other mining claims or sites waived, you must record a notice of intent to hold on or before the December 30th immediately following the filing of this waiver.
9. Mill and tunnel sites may also be listed upon this waiver and be waived from payment of the maintenance fee. A notice of intent to hold for these sites is required to be filed by the December 30th following the filing of this waiver.

NOTICE/BURDEN HOURS STATEMENT

The Privacy Act of 1974, as amended, and the regulation in 43 CFR 2.48(d) provide that you be furnished the following information in connection with the information required by this certification of waiver from rental fees.

AUTHORITY: 30 U.S.C. 28-28k; 43 U.S.C. 1201, 1457, 1740, and 1744; and 43 CFR 3830.

PRINCIPLE PURPOSE: This information is to be used to verify that the owner(s) (claimants) of a mining claim has complied with 30 U.S.C. 28f and is entitled to perform assessment work in lieu of paying the maintenance fee for the mining claims listed on this form.

ROUTINE USE: (1) Adjudication of the claimant(s) certification of waiver from paying the maintenance fee otherwise required by 30 U.S.C. 28f. (2) Disclosure may be made to appropriate Federal agencies when location is made within the agency's geographic area of responsibility. (3) Information from the record and/or the record will be transferred to the appropriate Federal, State, or local agency, or a member of the public in response to a specific request for pertinent information. (4) Information may also be provided to the Department of Justice or in a proceeding before a court or adjudicative body; or to Federal, State, local or foreign agencies when needed for enforcement of civil or criminal codes or applicable regulations concerning title rights upon the public land.

EFFECT OF NOT PROVIDING INFORMATION: Disclosure of this information is required by 30 U.S.C. 28f and 43 CFR Part 3830 for those qualified claimants wishing to take the small miner waiver allowed. Failure to supply the information required in this form to support the claimants certification of waiver from payment of the otherwise required maintenance fees will result in the waiver being disallowed and the mining claims subject to forfeiture by BLM under 30 U.S.C. 28i.

The Paperwork Reduction Act of 1995 requires us to inform you that:

This information is being collected to allow the BLM to determine if you qualify for a waiver from the payment of \$100 per mining claim or site maintenance fee established in 30 U.S.C. 28f and the implementing regulations at 43 CFR 3830. A response to this request is required in accordance with the statute to obtain your benefit.

BLM would like you to know that you do not have to respond to this, or any other, Federal agency-sponsored information collection unless it displays a currently valid OMB control number.

Public reporting burden for this form is estimated to average 20 minutes (.33 hours) per response, including time to review instructions, gathering and maintaining data, and completing and reviewing the form. Direct comments regarding this burden estimate, or any other aspect of this form, to the U.S. Department of the Interior, Bureau of Land Management, (1004-0114) Bureau Information Collection Clearance Officer (W0630), Mail Stop 401 LS, 1849 C St., N.W., Washington, D.C. 20240.

FOR OFFICIAL USE ONLY

RECEIVED
STATE OFFICE
NOV 8 P 2:43
DENVER, ARIZONA

UNITED STATES
DEPARTMENT OF THE INTERIOR
BUREAU OF LAND MANAGEMENT

10/5c

MAINTENANCE FEE WAIVER CERTIFICATION

FORM APPROVED
OMB NO. 1004-0114
Expires: February 28, 2010

624


SEE INSTRUCTIONS ON PAGE 2

- This small miner waiver is filed for the assessment year beginning at noon on September 1, 2007 and ending at noon on September 1, 2008
- The undersigned and all related parties owned ten or fewer mining claims, mill, or tunnel sites located and maintained on Federal lands in the United States of America on September 1, 2008.
- The undersigned have performed the assessment work required by law for each mining claim listed prior to filing this waiver and understand that by filing this form; an affidavit of assessment work must be recorded by the December 30th following the filing of this waiver.
- The undersigned understand that if the assessment work obligation has not yet come due under 30 U.S.C. 28 (for those claims in their first assessment year only); a notice of intent to hold reciting this condition must be recorded by the December 30th following the filing of this waiver.
- The undersigned understand that mill and tunnel sites may also be listed upon this waiver and be waived from payment of the maintenance fee; and that a notice of intent to hold for these sites is required to be recorded by the December 30th immediately following the filing of this waiver.
- The undersigned understand and acknowledge that pursuant to 43 U.S.C. 1212 and 18 U.S.C. 1001; the filing or recording of a false, fictitious, or fraudulent document with the Bureau of Land Management may result in a fine of up to \$250,000, a prison term not to exceed five years, or both.
- The mining claims, mill or tunnel sites for which this waiver from payment of the maintenance fees is requested are:

CLAIM OR SITE NAME	BLM RECORDATION SERIAL NUMBER
1. Gold west	Amc# 390149
2. Hidden Creek Gold	Amc# 390539
3. La Colina Oro	Amc# 389622
4. Lost Treasure Gold	Amc# 391053
5. Luck Lode Gold	Amc# 390543
6. Miners Camp Gold	Amc# 391054
7. Nugget Wash	Amc# 390144
8. Poncho Creek Gold	Amc# 391050
9. Rim Rock Gold	Amc# 390151
10. Spanish Gulch Gold	Amc# 390545

The owner(s) (claimants) of the above mining claims and sites are:


Steve Kardyi
 (Owner's Name - Please Print)
 PO Box
 (Street or P.O. Box)
 Phoenix AZ 85087
 (City) (State) (Zip Code)


 (Owner's Signature)

Roy McNeill
 (Owner's Name - Please Print)
 15165 Ventura Blvd #300
 (Street or P.O. Box)
 Sherman Oaks CA 91403
 (City) (State) (Zip Code)

(Owner's Signature)

Stan Gerson
 (Owner's Name - Please Print)
 15165 Ventura Blvd #300
 (Street or P.O. Box)
 Sherman Oaks CA 91403
 (City) (State) (Zip Code)


 (Owner's Signature)

Carol Rabb
(Owner's Name - Please Print)

11000 Medical Parkway
(Street or P.O. Box)

(Owner's Signature)
Carson City NV 89703
(City) (State) (Zip Code)

Sophie Walker
(Owner's Name - Please Print)

11000 Medical Parkway
(Street or P.O. Box)

(Owner's Signature)
Carson City NV 89703
(City) (State) (Zip Code)

Elaine McNeill
(Owner's Name - Please Print)

1583 Downs Dr.
(Street or P.O. Box)

(Owner's Signature)
Minden NV 89423
(City) (State) (Zip Code)

H. G. McNeill
(Owner's Name - Please Print)

1583 Downs Dr.
(Street or P.O. Box)

(Owner's Signature)
Minden NV 89423
(City) (State) (Zip Code)

Title 18 U.S.C. Section 1001 and Title 43 U.S.C. Section 1212 makes it a crime for any person knowingly and willfully to make to any department or agency of the United States any false, fictitious or fraudulent statements or representations as to any matter within its jurisdiction.

INSTRUCTIONS

1. This certification is made under the provisions of §1744 of Title 43 and § 28-28k of Title 30 of the United States Code; and the regulations thereunder (43 CFR Part 3830).
2. The claimant(s) must fill in the dates in paragraph 1 for the beginning and ending of the assessment year for which this waiver is sought.
3. The claimant(s) must fill in the date in paragraph 2 for the beginning of the assessment year for which this waiver is sought.
4. All claim and site names and Bureau of Land Management (BLM) serial numbers must be listed for the mining claims, mill sites, and tunnel sites for which the waiver is sought.
5. All owners of the mining claims, mill sites, and tunnel sites and their addresses must be given.
6. This waiver form must be signed by all the claimants or their designated agent, in original form. If an agent is designated, a notarized designation of agent, signed by all of the claimants with proper address given, must be submitted with this waiver.
7. This form must be filed no later than September 1st for the upcoming assessment year in the BLM State Office where the mining claims or sites are recorded, or the waiver cannot be granted by the BLM. (Example: to obtain a waiver for the assessment year 2000, which begins at noon on September 1, 1999, you must qualify for and file for a waiver no later than September 1, 1999, in the proper BLM State Office).
8. For all mining claims which require assessment work, you must record an affidavit of labor on or before the December 30th immediately following the filing of this waiver. For all other mining claims or sites waived, you must record a notice of intent to hold on or before the December 30th immediately following the filing of this waiver.
9. Mill and tunnel sites may also be listed upon this waiver and be waived from payment of the maintenance fee. A notice of intent to hold for these sites is required to be filed by the December 30th following the filing of this waiver.

PHOENIX, ARIZONA
2008 AUG 25 P 3: 59
RECEIVED
BLMAZ STATE OFFICE

FOR OFFICIAL USE ONLY

Ed Jungers

(Owner's Name - Please Print)

2664 Ballard Ln.

(Street or P.O. Box)

Theresa Jungers

(Owner's Name - Please Print)

2664 Ballard Ln.

(Street or P.O. Box)

(Owner's Name - Please Print)

(Street or P.O. Box)

(Owner's Name - Please Print)

(Street or P.O. Box)

(Owner's Signature)

Minden

(City)

NV

(State)

89423

(Zip Code)

(Owner's Signature)

Minden

(City)

NV

(State)

89423

(Zip Code)

(Owner's Signature)

(City)

(State)

(Zip Code)

(Owner's Signature)

(City)

(State)

(Zip Code)

RECEIVED
BLMAZ STATE OFFICE
2008 AUG 25 P 3: 59
PHOENIX, ARIZONA



2007-5319

Page 1 of 2

Requested By: STEVE KAROLYI
SHELLY D BAKER, RECORDER
OFFICIAL RECORDS OF LA PAZ COUNTY, AZ
11-23-2007 09:49 AM Recording Fee \$14.00

Recording Requested By and
When Recorded Mail To:

Steve Karolyi
P.O. Box 74353
Phoenix, Az 85087-4353

(This Space above is Reserved for Recording Information)

POWER OF ATTORNEY

I, the undersigned, do hereby appoint Steve Karolyi, as Attorney in Fact, to perform the signing of all papers and documents required by law, to transfer my interest, exclusive to the filing of, and disposition of all mining claims, lode or placer, for the period of 3 years. This will be effective from the date of the signing of this Power Of Attorney.

AMC 386181

Signed this 26th day of July, 2007

ROY MCNEILL Printed
Roy McNeill Signed

Acknowledged before me this 26 day of July, 2007

JOSHUA B. GERSON
Comm. #1453375
NOTARY PUBLIC - CALIFORNIA
Los Angeles County
My Comm. Expires Nov. 27, 2007

JBL

Signed this 26 day of July, 2007

STANLEY N. GERSH Printed
Stanley N. Gersh Signed

Acknowledged before me this 26 day of July, 2007

JOSHUA B. GERSON
Comm. #1453375
NOTARY PUBLIC - CALIFORNIA
Los Angeles County
My Comm. Expires Nov. 27, 2007

JBL

Signed this 16th day of SEP, 2007

Edward Jungers Printed
Edward Jungers Signed

Acknowledged before me this 17 day of Sept, 2007

INGRID E ROBINSON
NOTARY PUBLIC
STATE OF NEVADA
APPT. No. 99-35603-5
MY APPT. EXPIRES FEB. 3, 2011

Ingrid E. Robin

Signed this 17 day of September, 2007

THERESA E JUNGERS Printed
Theresa E Jungers Signed

Acknowledged before me this 17 day of Sept, 2007

INGRID E ROBINSON
NOTARY PUBLIC
STATE OF NEVADA
APPT. No. 99-35603-5
MY APPT. EXPIRES FEB. 3, 2011

Ingrid E. Robin

Signed this 21 day of September, 2007

Sophie Walker Printed
Sophie Walker Signed

Acknowledged before me this 21 day of Sept, 2007

DENISE GOMES
Notary Public - State of Nevada
Appointment Recorded in County of Carson City
My Appointment Expires May 14, 2008
04-89916-3

Denise Gomes

Signed this 21 day of September, 2007

CAROLE B RAAB Printed
Carole B Raab Signed

Acknowledged before me this 21 day of Sept, 2007

DENISE GOMES
Notary Public - State of Nevada
Appointment Recorded in County of Carson City
My Appointment Expires May 14, 2008
04-89916-3

Denise Gomes

Signed this 25 day of September, 2007

ELAN WELKMEYER Printed
Elan Welk Meyer Signed

Acknowledged before me this 25 day of Sept, 2007

REBEKAH STETSON
Notary Public - State of Nevada
Appointment Recorded in Washoe County
No. 06-104151-2 - Expires September 14, 2009
PHOENIX, ARIZONA

Rebekah Stets

Signed this 25 day of SEPT, 2007

H. C. McNeill Printed
H. C. McNeill Signed

Acknowledged before me this 25 day of Sept, 2007

REBEKAH STETSON
NOTARY PUBLIC - NEVADA
RECEIVED
Not. No. 104151-2 - Expires September 14, 2009

Rebekah Stets

PHOENIX, ARIZONA
2007 NOV -2 - 2 P: 21
RECEIVED
BLM, AZ STATE OFFICE

NOTICE!!

These documents have been scanned!

Do not place un-scanned documents beneath this notice!

Do not remove this notice from this file!

GPO Jacket No. 560-102
Print Order 61540
Rise Business Services, LLC
Job=AZ15 5/23/2019



Box Number= AZ15084



Claim Begin-End: AMC390539-AMC390546

5 Miscellaneous



AZ15084-11

AMC389727-AMC390539

**NO
DOCUMENTS
FOUND**

NO DOCUMENTS FOUND
NO DOCUMENTS FOUND

NOTICE!!

These documents have been scanned!

Do not place un-scanned documents beneath this notice!

Do not remove this notice from this file!

GPO Jacket No. 560-102
Print Order 61540
Rise Business Services, LLC
Job=AZ15 5/23/2019



Box Number= AZ15084



Claim Begin-End: AMC390539-AMC390546

6 Location Notices-Amendments and Supporting Documents



AZ15084-11

AMC389727-AMC390539

MINING CLAIM STATUS REPORT

MTP CHECKED BY TES
GEO CHECKED BY TES

LEAD SERIAL NO. AMC 390539 THROUGH AMC 390546

# 8	LODE	LOCATION FEE @ \$30 =	\$ <u>240.00</u>
# 8	PLACER	PROCESSING FEE @ \$15 =	\$ <u>120.00</u>
# <u>8</u>	ASSOCIATION PL	MAINTENANCE FEE @ \$125 =	\$ <u>1000.00</u>
#	MILL SITE	OVERAGE	\$
#	TUNNEL SITE	SHORTAGE	\$
		OTHER FEES	\$
	ENOUGH LOCATORS	TOTAL	\$ <u>1360.00</u>

YES [] NO []

OVER-THE-COUNTER [] MAIL [] TIMELY FILED: YES [] NO []

LEGAL DESCRIPTION: T 4N R 13W SEC 1, 2

T _____ R _____ SEC _____

T _____ R _____ SEC _____

T _____ R _____ SEC _____

BLM [] FOREST SERVICE [] _____ SUBJ TO PL 359: YES [] NO []

WILDERNESS AREA: NO [] YES [] _____

SPLIT ESTATE: SX [] PX [] SRHA [] OTHER [] _____ N/A []
PROPER NOTICE FILED IF LOCATED ON SRHA LANDS-YES [] NO [] N/A []

RECONVEYED MINERALS ON BLM LANDS REQUIRE OPENING ORDERS FROM 1944 TO 1993. OPEN TO ENTRY ON: _____ N/A []

COMMENTS/STATUS: VOID [] PARTIALLY VOID [] PVT MINERALS []
WITHDRAWN LANDS [] OTHER [] _____

Ok - TES 7/29/08

Claimant acknowledges that portions of the following claim(s) site(s) may be void or voidable. _____

_____ Signature of claimant _____

FINAL ADJUDICATION _____ DATE _____

AMC 390539

When recorded please return to:

Steve Karolyi
P.O. Box 74353
Phoenix, AZ. 85087-4353

Location Notice for Association Placer Mining Claim

Notice is hereby given that the undersigned have on this 29th day of December, 2007 located an association placer mining claim in La Paz County, State of Arizona.

The name of this claim is the **Hidden Creek Gold** and is situated in the NE ¼ of Section 1, Township 4 N., Range 13W., (projected) Gila & Salt River Base and Meridian, Arizona.

The locators of this claim are:

Roy McNeill, Elaine McNeill, H.G. McNeill, Stanley L. Gerson, Sophie Walker, Carole B. Raab, Edward F. Jungers, Theresa E. Jungers

Steve Karolyi
P.O. Box 74353
Phoenix, AZ. 85087-4353

The locality of this claim with reference to some natural object or permanent monument and additional information concerning its locality are as follows;

Beginning at a wood post where a copy of this notice is posted: then 50 feet south to the center of the south end line, then 1320 feet east to the southeast corner, then 2640 feet north to the northeast corner, which is at the northeast corner of section 1, then 2640 feet west to the northwest corner, then 2640 feet south to the southwest corner, then 1320 feet east to the point of beginning.

Dated and posted on the ground this 29th day of December, 2007.

Locator(s)



Agent for Above

Steve Karolyi

PHOENIX, ARIZONA

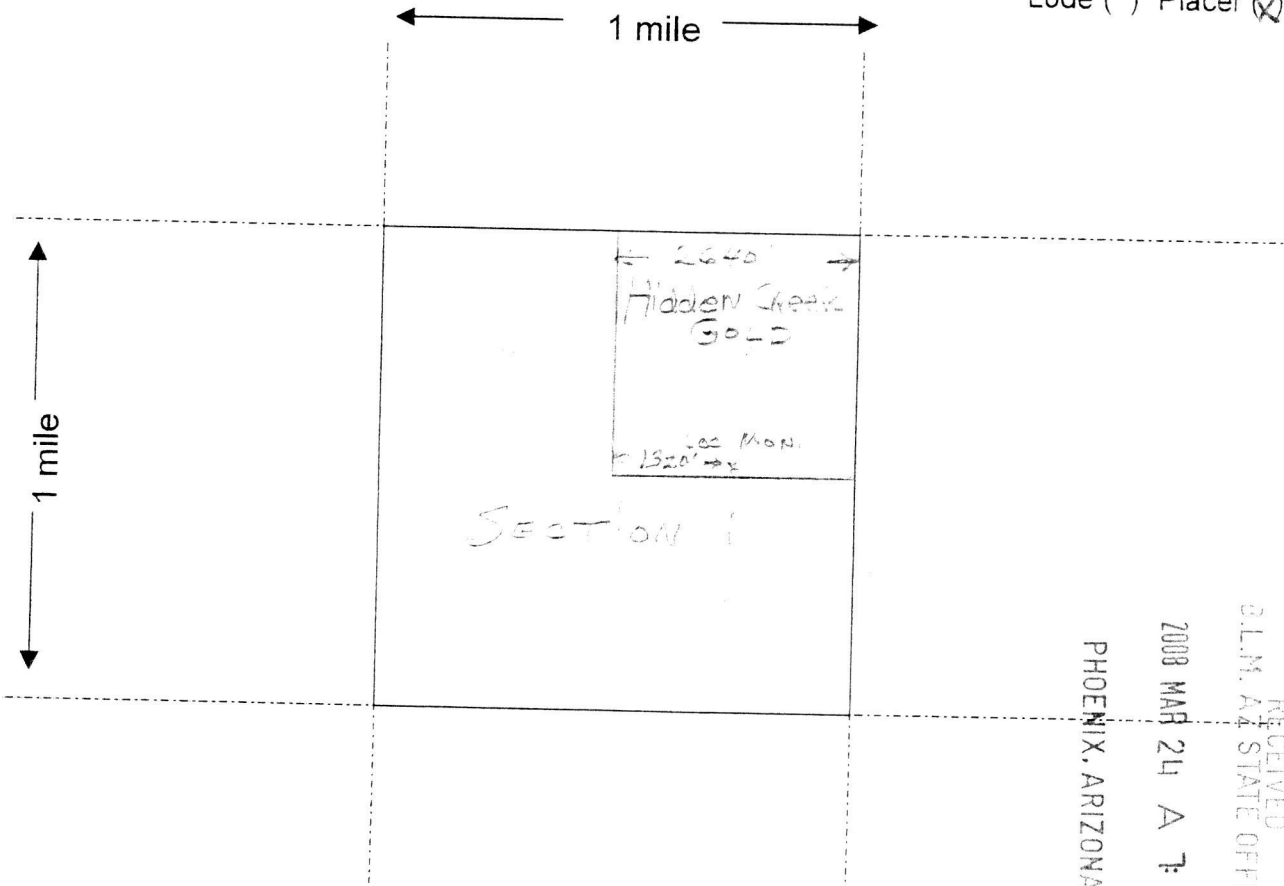
2008 MAR 24 A 7:31

RECEIVED
J.L.M. AZ STATE OFFICE

AMC 390539

MINING CLAIM MAP

Lode () Placer (X)



Scale : 1" = 2000 feet

PHOENIX, ARIZONA

2008 MAR 24 A 7:31

RECEIVED
CLM. AA STATE OFFICE

1. The above map depicts the HIDDEN CREEK GOLD mining claim, which is located in Section (s) NE 1/4 1, Township 4 N, Range 13 W, Gila and Salt River Base and Meridian, LA PAZ County, Arizona.

2. The type of corner and location monuments used are as follows: 2" x 2" x 4' WOOD POSTS w/ scribed metal tags

3. The bearings and distances in degrees and feet between claim corners are as depicted on the map.

Form MCF100a
Revised July 2005

This form is available from the Arizona Department of Mines & Mineral Resources and may be reproduced.

AND 390539

When recorded please return to:

Steve Karolyi
P.O. Box 74353
Phoenix, AZ. 85087-4353

Location Notice for Association Placer Mining Claim

Notice is hereby given that the undersigned have on this 29th day of December, 2007 located an association placer mining claim in La Paz County, State of Arizona.

The name of this claim is the **Apache Creek Gold** and is situated in the SE ¼ of Section 1, Township 4 N., Range 13 W., (projected) Gila & Salt River Base and Meridian, Arizona.

The locators of this claim are:

Roy McNeill, Elaine McNeill, H.G. McNeill, Stanley L. Gerson, Sophie Walker, Carole B. Raab, Edward F. Jungers, Theresa E. Jungers


Steve Karolyi
P.O. Box 74353
Phoenix, AZ. 85087-4353

The locality of this claim with reference to some natural object or permanent monument and additional information concerning its locality are as follows;

Beginning at a wood post where a copy of this notice is posted: then 50 feet south to the center of the south end line, then 1320 feet east to the southeast corner, which is the southeast corner of section 1 (projected), then 2640 feet north to the northeast corner, then 2640 feet west to the northwest corner, then 2640 feet south to the southwest corner, then 1320 feet east to the point of beginning.

Dated and posted on the ground this 29th day of December, 2007.

Locator(s)



Agent for Above

Steve Karolyi

PHOENIX, ARIZONA

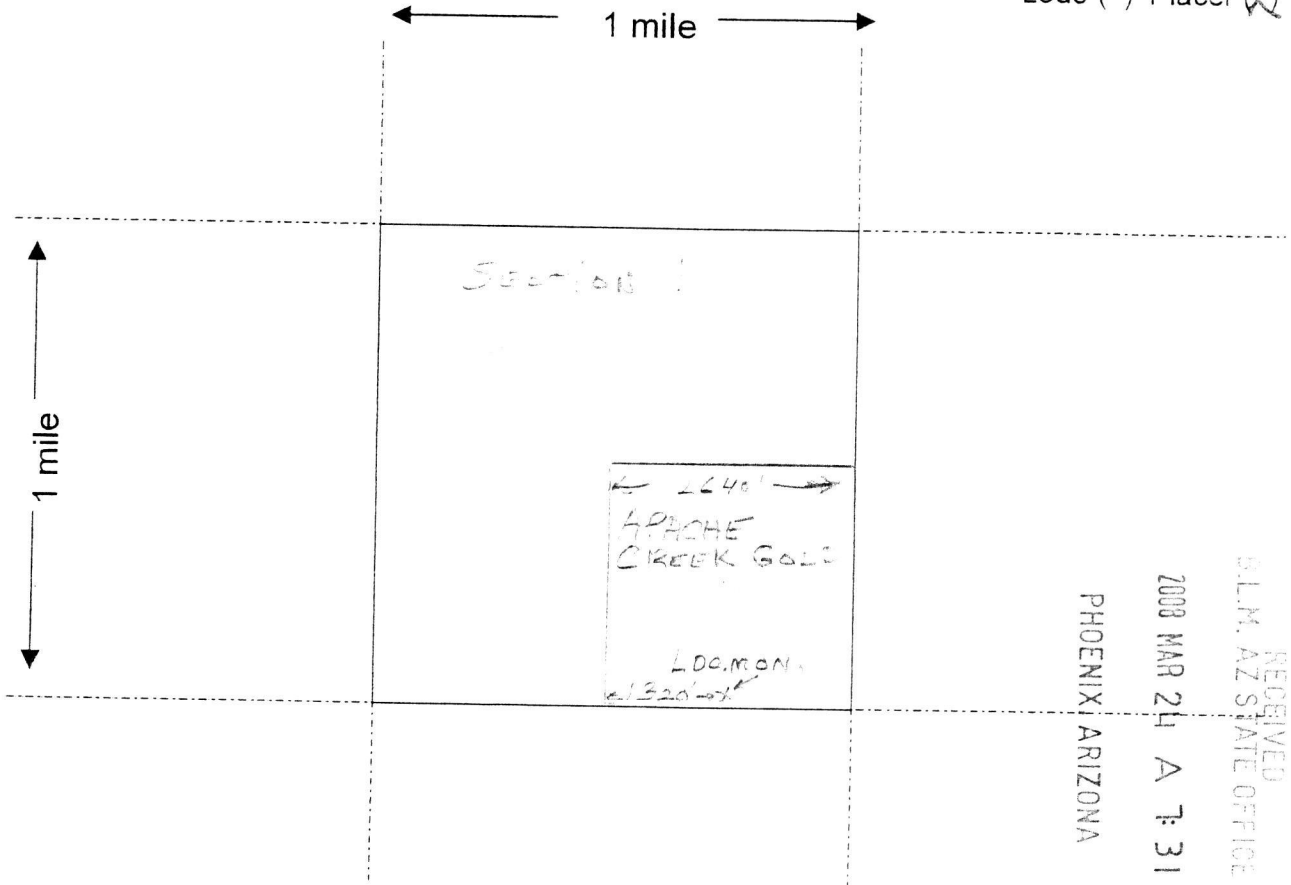
2008 MAR 24 A 7:31

RECEIVED
CLM. AZ STATE DEPT.

AMC 390540

MINING CLAIM MAP

Lode () Placer



RECEIVED
 D.L.M. AZ STATE OFFICE
 2008 MAR 24 A 7:31
 PHOENIX, ARIZONA

Scale : 1" = 2000 feet



1. The above map depicts the APACHE CREEK GOLD mining claim, which is located in Section (s) SE 1/4 1, Township 4 N, Range 13 W, Gila and Salt River Base and Meridian, LA PAZ County, Arizona.
2. The type of corner and location monuments used are as follows: 2" X 2" X 4' WOOD POSTS W/ SCRIBED METAL TAGS
3. The bearings and distances in degrees and feet between claim corners are as depicted on the map.

Form MCF100a
 Revised July 2005

This form is available from the Arizona Department of Mines & Mineral Resources and may be reproduced.

ANG 390540

When recorded please return to:

Steve Karolyi
P.O. Box 74353
Phoenix, AZ. 85087-4353

Location Notice for Association Placer Mining Claim

Notice is hereby given that the undersigned have on this 29th day of December, 2007 located an association placer mining claim in La Paz County, State of Arizona.

The name of this claim is the **Bonny Gulch Gold** and is situated in the SW ¼ of Section 1, Township 4 N., Range 13W., (projected) Gila & Salt River Base and Meridian, Arizona.

The locators of this claim are:

Roy McNeill, Elaine McNeill, H.G. McNeill, Stanley L. Gerson, Sophie Walker, Carole B. Raab, Edward F. Jungers, Theresa E. Jungers


Steve Karolyi
P.O. Box 74353
Phoenix, AZ. 85087-4353

The locality of this claim with reference to some natural object or permanent monument and additional information concerning its locality are as follows;

Beginning at a wood post where a copy of this notice is posted: then 50 feet south to the center of the south end line, then 1320 feet east to the southeast corner, then 2640 feet north to the northeast corner, then 2640 feet west to the northwest corner, then 2640 feet south to the southwest corner, which is the southwest corner of section 1 (projected), then 1320 feet east to the point of beginning.

Dated and posted on the ground this 29th day of December, 2007.

Locator(s)



Agent for Above

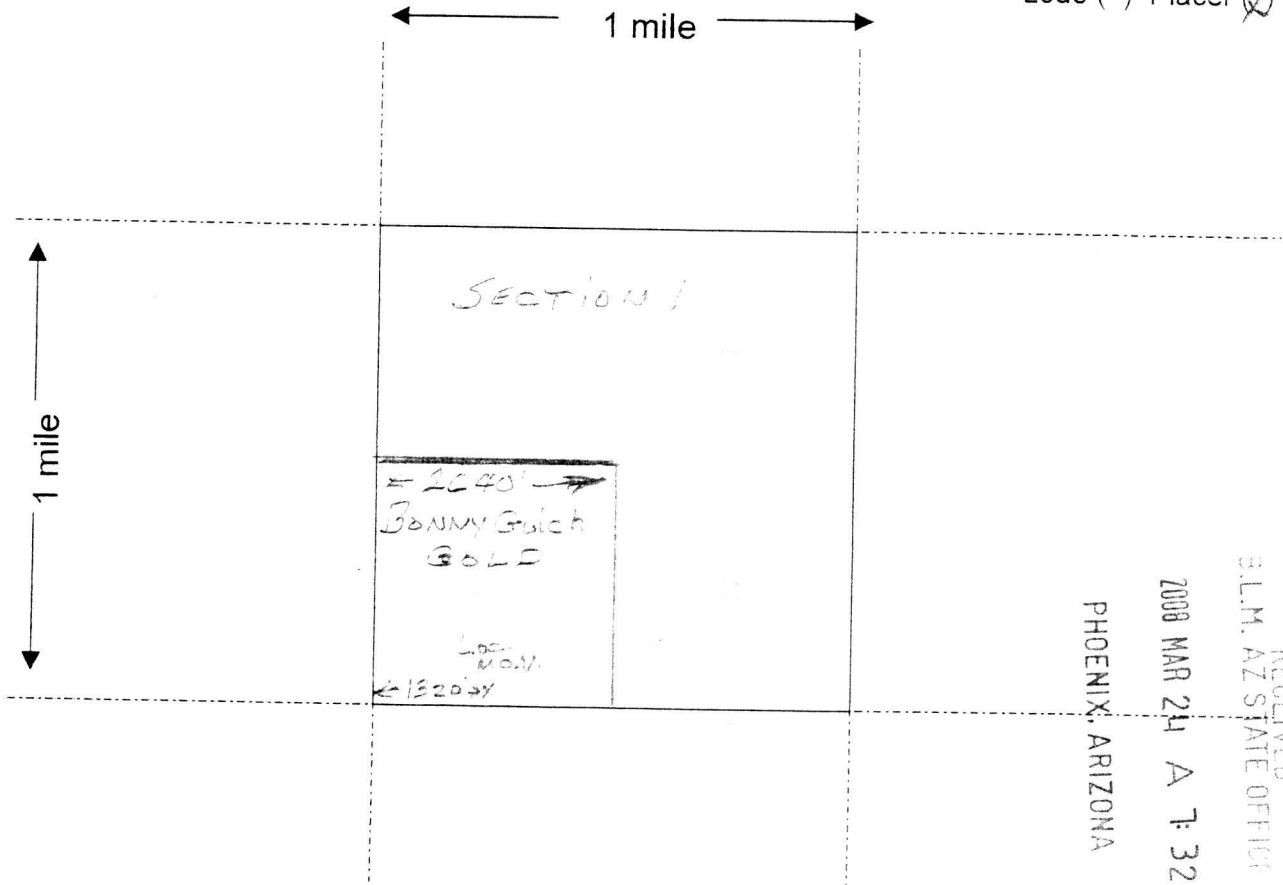
Steve Karolyi

RECEIVED
S.L.M. AZ STATE OFFICE
2008 MAR 24 A 7:32
PHOENIX, ARIZONA

AMC 390541

MINING CLAIM MAP

Lode () Placer (X)



RECEIVED
 B.L.M. AZ STATE OFFICE
 2008 MAR 24 A 7:32
 PHOENIX, ARIZONA

Scale : 1" = 2000 feet



1. The above map depicts the Bonny Gulch Gold mining claim, which is located in Section (s) SW 1/4 1, Township 4 N, Range 13 W, Gila and Salt River Base and Meridian, LA PAZ County, Arizona.
2. The type of corner and location monuments used are as follows: 2" x 2" x 4' wood posts w/ scribed metal tags
3. The bearings and distances in degrees and feet between claim corners are as depicted on the map.

Form MCF100a
 Revised July 2005

This form is available from the Arizona Department of Mines & Mineral Resources and may be reproduced.

AMC 390541

When recorded please return to:

Steve Karolyi
P.O. Box 74353
Phoenix, AZ. 85087-4353

Location Notice for Association Placer Mining Claim

Notice is hereby given that the undersigned have on this 29th day of December, 2007 located an association placer mining claim in La Paz County, State of Arizona.

The name of this claim is the **Gold Pistol Wash** and is situated in the NE ¼ of Section 2, Township 4 N., Range 13W., (projected) Gila & Salt River Base and Meridian, Arizona.

The locators of this claim are:

Roy McNeill, Elaine McNeill, H.G. McNeill, Stanley L. Gerson, Sophie Walker, Carole B. Raab, Edward F. Jungers, Theresa E. Jungers


Steve Karolyi
P.O. Box 74353
Phoenix, AZ. 85087-4353

The locality of this claim with reference to some natural object or permanent monument and additional information concerning its locality are as follows;

Beginning at a wood post where a copy of this notice is posted: then 50 feet south to the center of the south end line, then 1320 feet east to the southeast corner, then 2640 feet north to the northeast corner, which is the northeast corner of section 2 (projected), then 2640 feet west to the northwest corner, then 2640 feet south to the southwest corner, then 1320 feet east to the point of beginning.

Dated and posted on the ground this 29th day of December, 2007.

Locator(s)



Agent for Above

Steve Karolyi

PHOENIX, ARIZONA

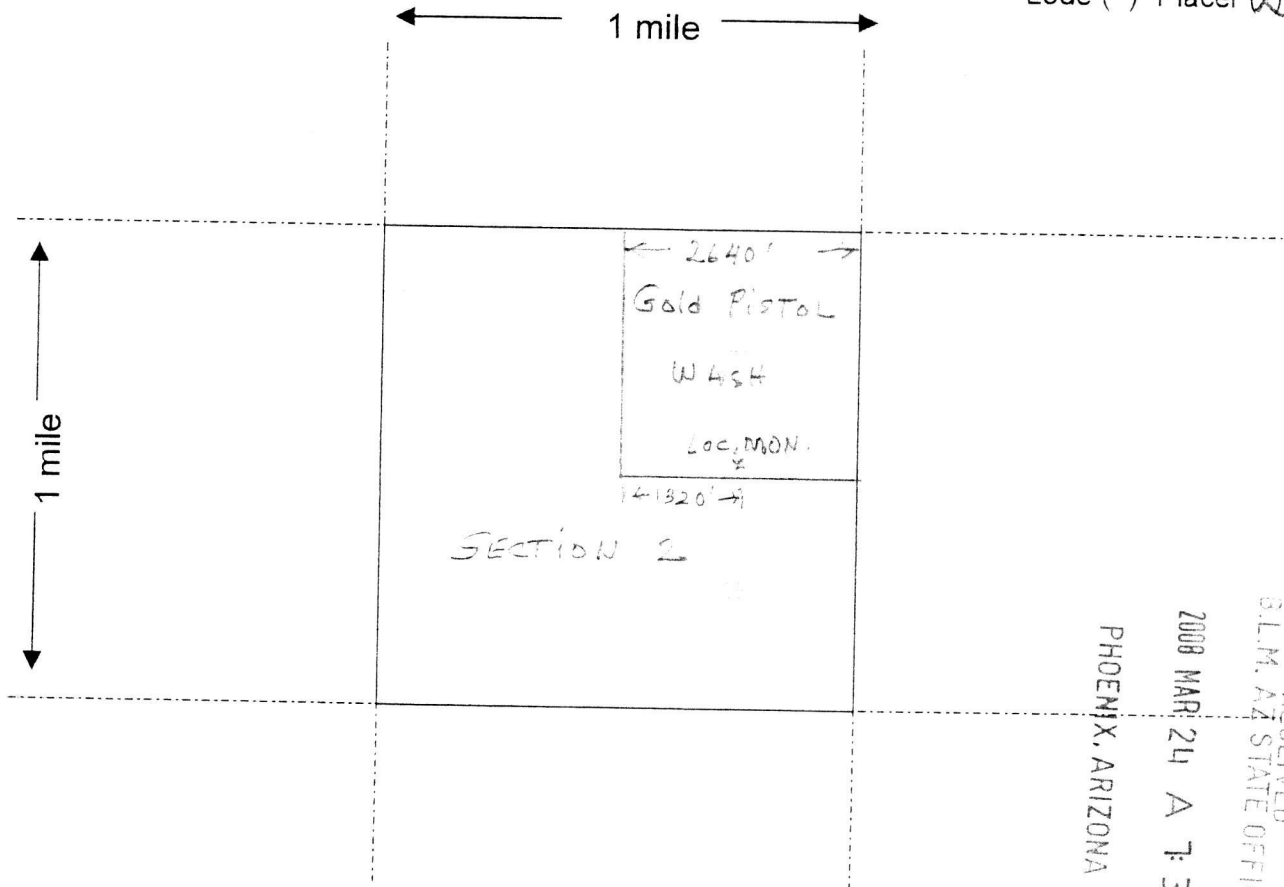
2008 MAR 24 A 7:32

RECORDED
CLM. AZ STATE OFFICE

710390542

MINING CLAIM MAP

Lode () Placer



- The above map depicts the Gold Pistol Wash mining claim, which is located in Section (s) NE 1/4 2, Township 4 N, Range 13 W, Gila and Salt River Base and Meridian, LA PAZ County, Arizona.
- The type of corner and location monuments used are as follows: 2" x 2" x 4' wood posts w/ scribed metal tags
- The bearings and distances in degrees and feet between claim corners are as depicted on the map.

Form MCF100a
Revised July 2005

This form is available from the Arizona Department of Mines & Mineral Resources and may be reproduced.

AMC 390542

When recorded please return to:

Steve Karolyi
P.O. Box 74353
Phoenix, AZ. 85087-4353

Location Notice for Association Placer Mining Claim

Notice is hereby given that the undersigned have on this 29th day of December, 2007 located an association placer mining claim in La Paz County, State of Arizona.

The name of this claim is the **Lucky Lode Gold** and is situated in the NW $\frac{1}{4}$ of Section 1, Township 4 N., Range 13 W., (projected) Gila & Salt River Base and Meridian, Arizona.

The locators of this claim are:

Roy McNeill, Elaine McNeill, H.G. McNeill, Stanley L. Gerson, Sophie Walker, Carole B. Raab, Edward F. Jungers, Theresa E. Jungers


Steve Karolyi
P.O. Box 74353
Phoenix, AZ. 85087-4353

The locality of this claim with reference to some natural object or permanent monument and additional information concerning its locality are as follows;

Beginning at a wood post where a copy of this notice is posted: then 50 feet south to the center of the south end line, then 1320 feet east to the southeast corner, then 2640 feet north to the northeast corner, then 2640 feet west to the northwest corner, which is the northwest corner of section 1 (projected), then 2640 feet south to the southwest corner, then 1320 feet east to the point of beginning.

Dated and posted on the ground this 29th day of December, 2007.

Locator(s)



Agent for Above

Steve Karolyi

PHOENIX, ARIZONA

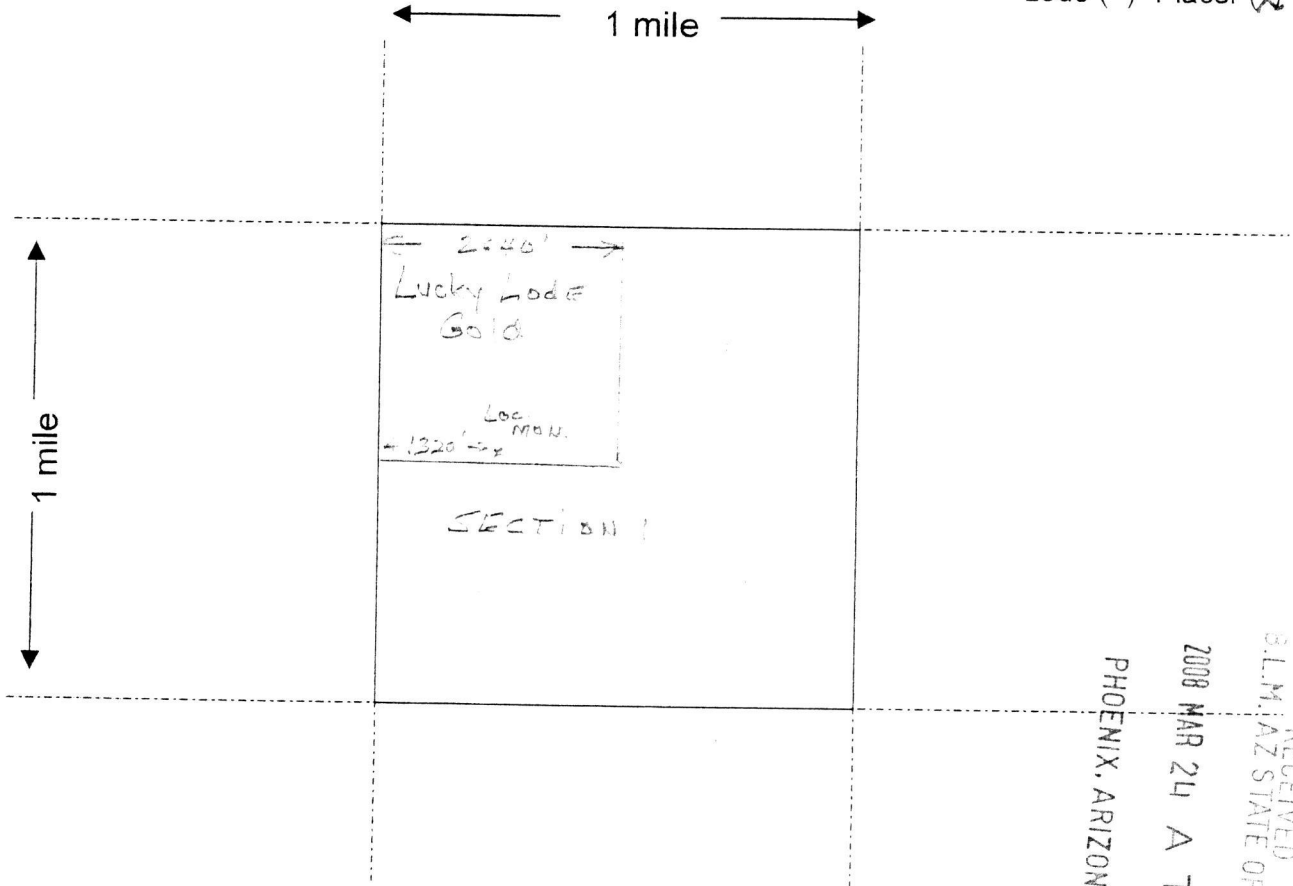
2008 MAR 24 A 7:33

RECEIVED
S.L.M. AZ STATE OFFICE

LRB 390543

MINING CLAIM MAP

Lode () Placer (X)



RECEIVED
S.L.M. AZ STATE OFFICE
2008 MAR 24 A 7:33
PHOENIX, ARIZONA

Scale : 1" = 2000 feet



1. The above map depicts the Lucky Lode Gold mining claim, which is located in Section (s) NW 1/4 1, Township 4 N, Range 13 W, Gila and Salt River Base and Meridian, LA PAZ County, Arizona.
2. The type of corner and location monuments used are as follows: 2" X 2" X 4' wood posts w/ SCRIBED METAL TAGS
3. The bearings and distances in degrees and feet between claim corners are as depicted on the map.

Form MCF100a
Revised July 2005

This form is available from the **Arizona Department of Mines & Mineral Resources** and may be reproduced.

AMC 390543

When recorded please return to:

Steve Karolyi
P.O. Box 74353
Phoenix, AZ. 85087-4353

Location Notice for Association Placer Mining Claim

Notice is hereby given that the undersigned have on this 29th day of December, 2007 located an association placer mining claim in La Paz County, State of Arizona.

The name of this claim is the **Gold Nugget Draw** and is situated in the SE $\frac{1}{4}$ of Section 2, Township 4 N., Range 13 W., (projected) Gila & Salt River Base and Meridian, Arizona.

The locators of this claim are:

Roy McNeill, Elaine McNeill, H.G. McNeill, Stanley L. Gerson, Sophie Walker, Carole B. Raab, Edward F. Jungers, Theresa E. Jungers

Steve Karolyi
P.O. Box 74353
Phoenix, AZ. 85087-4353

The locality of this claim with reference to some natural object or permanent monument and additional information concerning its locality are as follows;

Beginning at a wood post where a copy of this notice is posted: then 50 feet south to the center of the south end line, then 1320 feet east to the southeast corner, which is the southeast corner of section 2 (projected), then 2640 feet north to the northeast corner, then 2640 feet west to the northwest corner, then 2640 feet south to the southwest corner, then 1320 feet east to the point of beginning.

Dated and posted on the ground this 29th day of December, 2007.

Locator(s)



Agent for Above

Steve Karolyi

PHOENIX, ARIZONA

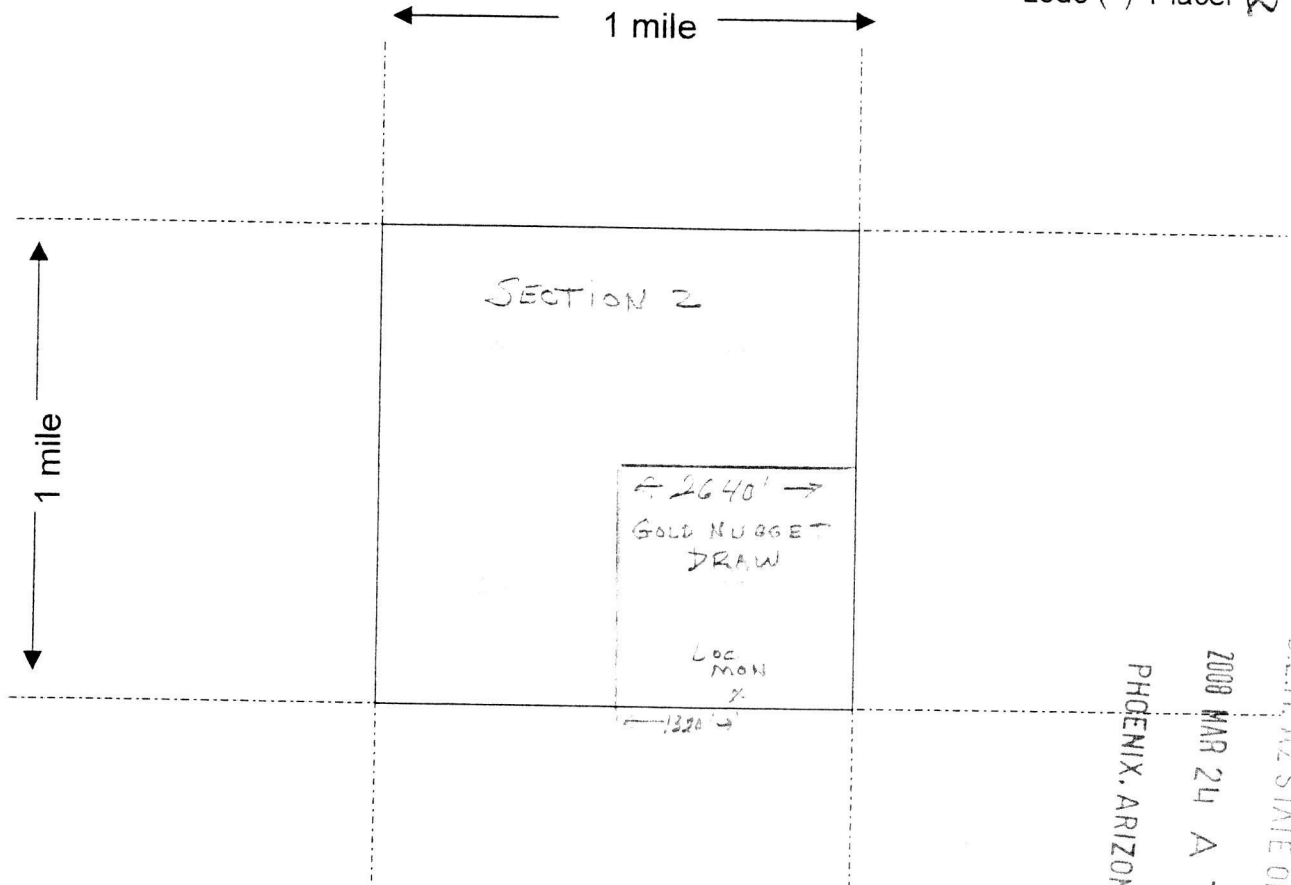
2008 MAR 24 A 7:33

RECEIVED
CLM, AZ STATE OFFICE

1003995711

MINING CLAIM MAP

Lode () Placer



Scale : 1" = 2000 feet

RECEIVED
 B.L.M. AZ STATE OFFICE
 2008 MAR 24 A 7:33
 PHOENIX, ARIZONA

1. The above map depicts the GOLD NUGGET DRAW mining claim, which is located in Section (s) SE 1/4 2, Township 4 N, Range 13 W, Gila and Salt River Base and Meridian, LA PAZ County, Arizona.
2. The type of corner and location monuments used are as follows: 2" x 2" x 4' wood posts w/ scribed METAL TACS
3. The bearings and distances in degrees and feet between claim corners are as depicted on the map.

Form MCF100a
 Revised July 2005

This form is available from the **Arizona Department of Mines & Mineral Resources** and may be reproduced.

AMO 390511

When recorded please return to:

Steve Karolyi
P.O. Box 74353
Phoenix, AZ. 85087-4353

Location Notice for Association Placer Mining Claim

Notice is hereby given that the undersigned have on this 29th day of December, 2007 located an association placer mining claim in La Paz County, State of Arizona.

The name of this claim is the **Spanish Gulch Gold** and is situated in the SW¼ of Section 2, Township 4 N., Range 13W., (projected) Gila & Salt River Base and Meridian, Arizona.

The locators of this claim are:

Roy McNeill, Elaine McNeill, H.G. McNeill, Stanley L. Gerson, Sophie Walker, Carole B. Raab, Edward F. Jungers, Theresa E. Jungers


Steve Karolyi
P.O. Box 74353
Phoenix, AZ. 85087-4353

The locality of this claim with reference to some natural object or permanent monument and additional information concerning its locality are as follows;

Beginning at a wood post where a copy of this notice is posted: then 50 feet south to the center of the south end line, then 1320 feet east to the southeast corner, then 2640 feet north to the northeast corner, then 2640 feet west to the northwest corner then 2640 feet south to the southwest corner, which is the southwest corner of section 2 (projected), then 1320 feet east to the point of beginning.

Dated and posted on the ground this 29th day of December, 2007.

Locator(s)



Agent for Above

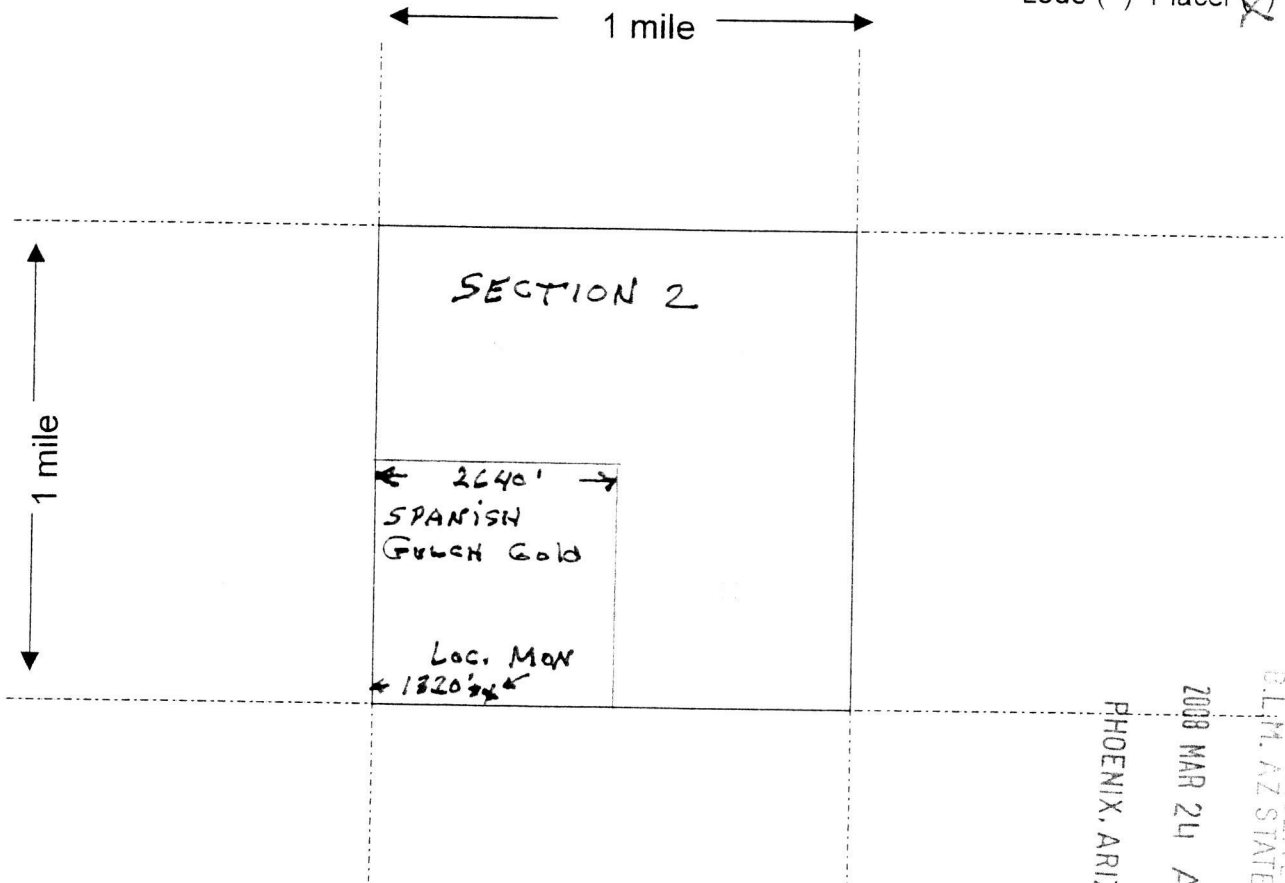
Steve Karolyi

RECEIVED
CLM. AZ STATE OFFICE
2008 MAR 24 A 7:34
PHOENIX, ARIZONA

AM 390515

MINING CLAIM MAP

Lode () Placer



Scale : 1" = 2000 feet

1. The above map depicts the SPANISH GULCH Gold mining claim, which is located in Section (9) sw 1/4 2, Township 4 N, Range 13 W, Gila and Salt River Base and Meridian, LA PAZ County, Arizona.
2. The type of corner and location monuments used are as follows: 2" x 2" x 4' wood posts w/ scribed metal tags
3. The bearings and distances in degrees and feet between claim corners are as depicted on the map.

Form MCF100a
Revised July 2005

This form is available from the **Arizona Department of Mines & Mineral Resources** and may be reproduced.

AND 390545

When recorded please return to:

Steve Karolyi
P.O. Box 74353
Phoenix, AZ. 85087-4353

Location Notice for Association Placer Mining Claim

Notice is hereby given that the undersigned have on this 29th day of December, 2007 located an association placer mining claim in La Paz County, State of Arizona.

The name of this claim is the **Cactus Creek Gold** and is situated in the NW¼ of Section 2, Township 4 N., Range 13W., (projected) Gila & Salt River Base and Meridian, Arizona.

The locators of this claim are:

Roy McNeill, Elaine McNeill, H.G. McNeill, Stanley L. Gerson, Sophie Walker, Carole B. Raab, Edward F. Jungers, Theresa E. Jungers

Steve Karolyi
P.O. Box 74353
Phoenix, AZ. 85087-4353

The locality of this claim with reference to some natural object or permanent monument and additional information concerning its locality are as follows;

Beginning at a wood post where a copy of this notice is posted: then 50 feet south to the center of the south end line, then 1320 feet east to the southeast corner, then 2640 feet north to the northeast corner, then 2640 feet west to the northwest corner, which is the northwest corner of section 2 (projected), then 2640 feet south to the southwest corner, then 1320 feet east to the point of beginning.

Dated and posted on the ground this 29th day of December, 2007.

Locator(s)



Agent for Above

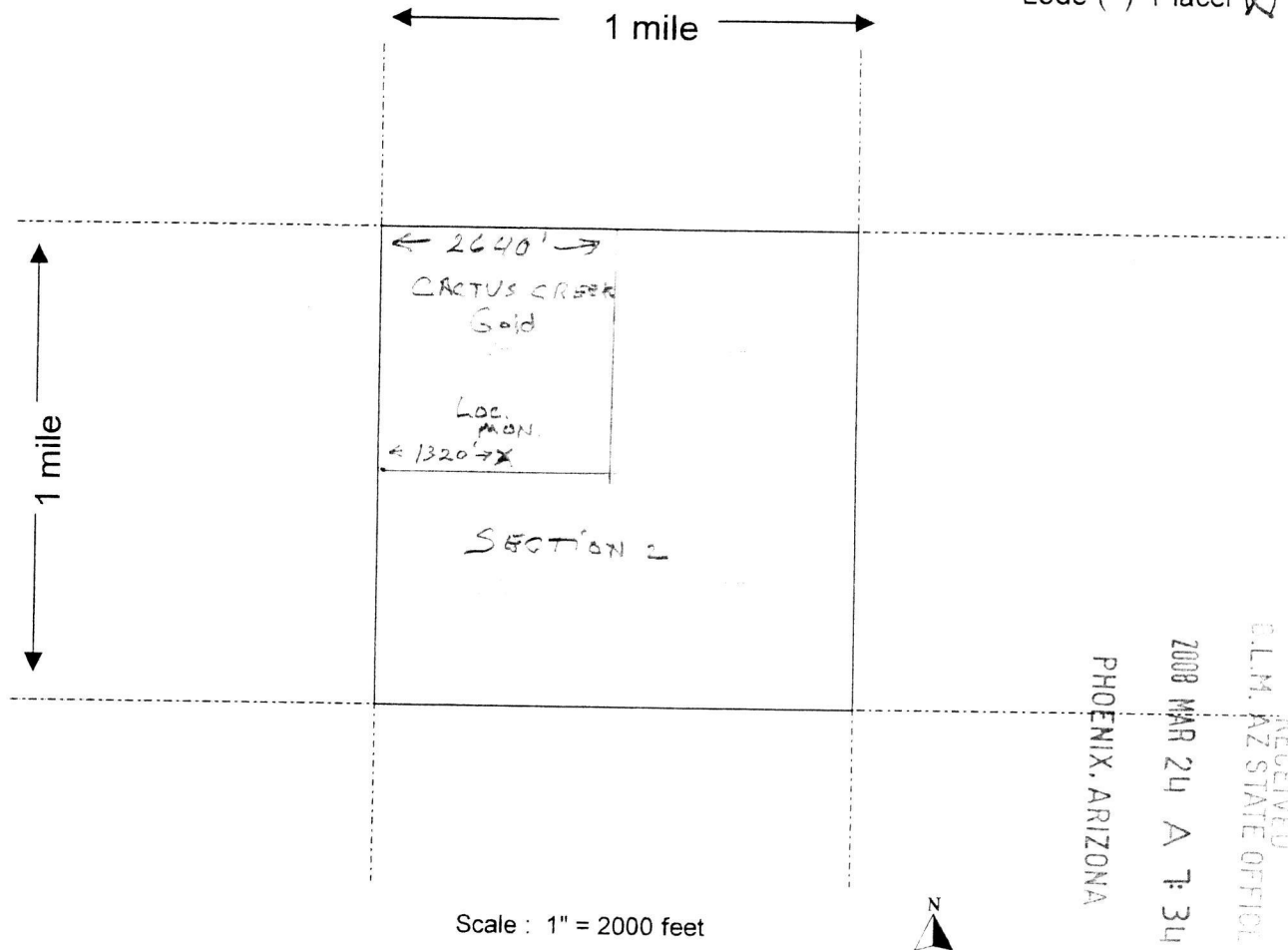
Steve Karolyi

RECEIVED
21 M. AZ STATE OFFICE
2008 MAR 24 A 7:34
PHOENIX, ARIZONA

ANC 390546

MINING CLAIM MAP

Lode () Placer



1. The above map depicts the CACTUS CREEK GOLD mining claim, which is located in Section (s) NW 1/4 2, Township 4 N, Range 13 W, Gila and Salt River Base and Meridian, LA. PAZ County, Arizona.
2. The type of corner and location monuments used are as follows: 2" x 2" x 4' wood posts w/ scribed metal tags
3. The bearings and distances in degrees and feet between claim corners are as depicted on the map.

Form MCF100a
Revised July 2005

This form is available from the Arizona Department of Mines & Mineral Resources and may be reproduced.

AMS 390516

Input Parameters for Geographic Report with Land

System Id = CR

Admin State = AZ

Geo State = AZ

Casetype Begins With

Case Disp Txt = AUTHORIZED, CANCELLED, EXPIRED, PENDING, REJECTED, RELINQUISHED, WITHDRAWN

Mer Twp Rng =

Section =

Mtrs = 14 0040N 0130W 001, 14 0040N 0130W 002

Commodity =

Commodity Txt =

Pending Org =

Pend Org Decode =

Total Rows Returned: 0

